MOORPARK CITY COUNCIL
AGENDA REPORT

TO: **Honorable City Council**

FROM: **Ron Nelson, Captain**

DATE: **June 4, 2010 (CC Meeting of 6/16/10)**

SUBJECT: **Consider Report on Historical Uniform Crime Rates in the City of Moorpark from 1991 through 2009**

SUMMARY

On March 17, 2010 the City Council heard a report on the Uniform Crime Rate (UCR) in the City of Moorpark (City) for calendar year 2009. Councilmember Mikos requested a future agenda item of a report detailing the City's historical crime rates. The attachment Exhibit "A" details the historical Uniform Crimes Rates in all ten cities in Ventura County, as well as all combined County unincorporated areas from 1991 through 2009. The data prior to 1991 is not as reliable and therefore is not included in this report.

DISCUSSION

Every year, the FBI publishes the (UCR), also known as Part I UCR crime rates, from most political subdivisions within the United States. The UCR information is compiled by each law enforcement agency and then sent to the FBI for publication. The purpose of the UCR is to compare similar types of crimes throughout the United States in a way that is most uniform. The information is used by cities and counties to address problems that re-occur, and to measure the effectiveness of the law enforcement programs in communities.

The UCR Part I crimes include violent and property crimes such as:

- Homicide
- Rape
- Robbery
- Aggravated Assault
- Residential Burglary
- Other Burglaries
- Grand Theft
- Petty Theft
- Auto Theft
- Arson

The following chart contains the crime rate per 1,000 residents (CRPT) in each of the ten cities from 1991 through 2009:

	1991	1992	1993	1994	1995	1996	1997	1998	1999	2000
Camarillo	32.44	24.57	23.62	21.02	28.94	21.19	22.06	21.67	19.05	18.80
Fillmore	31.94	42.83	34.66	26.19	27.29	25.69	28.52	32.04	18.47	23.62
Moorpark	22.48	21.48	18.78	18.97	18.45	17.43	17.09	13.15	13.31	10.66
Ojai	46.2	41.31	38.04	37.92	40.26	31.38	31.57	30.32	26.66	25.44
Oxnard	67.91	68.19	59.38	54.30	43.14	53.63	51.06	41.16	37.74	35.68
Port Hueneme	47.3	39.20	30.34	36.39	32.58	33.35	37.58	35.35	27.62	26.37
Santa Paula	61.76	61.32	61.78	54.15	50.88	49.43	40.03	41.29	32.23	27.40
Simi Valley	33.64	34.12	27.58	29.85	27.36	22.45	19.78	16.40	15.16	14.60
Thousand Oaks	31.71	31.85	30.16	26.82	24.85	23.27	19.63	17.26	15.55	16.12
Ventura	60.18	57.41	53.02	55.28	47.70	42.46	32.59	37.92	30.28	32.96
Unincorporated	24.36	23.16	23.44	21.62	23.38	18.71	19.33	18.29	15.53	14.60

	2001	2002	2003	2004	2005	2006	2007	2008	2009
Camarillo	21.07	18.67	20.13	20.41	18.36	19.35	17.91	17.20	15.63
Fillmore	19.14	21.56	19.86	19.91	26.34	26.17	23.68	19.69	17.07
Moorpark	9.78	8.08	10.53	11.61	11.31	12.36	17.21	16.76	14.91
Ojai	22.10	29.44	27.50	27.90	27.23	31.54	32.34	21.17	26.48
Oxnard	30.53	30.65	30.66	32.03	27.93	27.78	26.89	26.53	24.71
Port Hueneme	22.02	24.73	25.18	28.02	25.44	26.08	22.20	19.41	19.85
Santa Paula	29.08	30.39	21.00	25.23	25.61	25.73	27.96	30.13	30.55
Simi Valley	15.51	15.38	17.51	20.26	20.66	18.60	20.66	17.43	17.28
Thousand Oaks	16.01	16.93	16.31	16.02	15.55	15.63	16.46	15.03	15.42
Ventura	32.78	34.95	40.59	39.81	39.83	37.83	39.28	34.14	35.69
Unincorporated	14.51	15.13	13.90	14.97	14.20	16.05	15.67	16.22	13.59

With the exception of years 2007 and 2008, Moorpark has had the lowest crime rates of all ten incorporated cities in Ventura County. During the 2007 and 2008, Moorpark was rated with the second lowest crime rates behind the City of Thousand Oaks. During 2009, Moorpark once again had the lowest crime rate, with 14.91 CRPT.

Violent crimes have remained fairly constant, ranging from a low of .55 CRPT in 2002 to a high of 2.99 CRPT in 1992. Violent crimes have remained fairly steady, averaging 1.32 CRPT during the last five years. Property crimes have varied widely throughout the historical data period, with a low of 7.52 CRPT in 2002 to a high of 19.60 CRPT in 1991.

One major change affecting crime rates occurred in 2007 when a large commercial shopping center opened in the City of Moorpark containing large nationally recognized department stores. These stores brought an increase in thefts, burglaries, and robberies, primarily by persons committing shoplifting crimes*.

**Theft = Person inside the store decides to steal property.*
Burglary = Person enters the store with the intent to steal property.
Robbery = Person steals property and uses force or fear to carry out the theft.

Refer to the tables and charts in Exhibit "A" for details on specific crime rate information.

FISCAL IMPACT

None

STAFF RECOMMENDATION

Receive and file.

Attachments:
1. Exhibit "A" – Part 1 Reported Crime Statistics

Crime in the United States
Ventura County
Part I Reported Crime

2009	Population	Crime Index Total	Modified* Crime Index Total	Murder and Non-negligent Manslaughter	Forcible Rape	Robbery	Aggravated Assault	Burglary	Larceny-Theft	Motor Vehicle Theft	Arson*	*Crimes Per Day*	Rate Per 1,000	Violent Total	Violent Rate Per 1,000	Property Total	Property Rate Per 1,000
Camarillo	66,149	1,028	1,034	0	8	28	44	165	728	55	6	*2.83*	15.63	80	1.21	954	14.42
Fillmore	15,639	267	267	0	2	12	18	51	171	13	0	*0.73*	17.07	32	2.05	235	15.03
Moorpark	37,086	550	553	0	1	25	31	119	352	22	3	*1.52*	14.91	57	1.54	496	13.37
Ojai	8,157	214	216	0	3	3	11	38	157	2	2	*0.59*	26.48	17	2.08	199	24.40
Oxnard	197,067	4,859	4,869	13	25	384	350	704	2,929	454	10	*13.34*	24.71	772	3.92	4,097	20.79
Port Hueneme	22,171	434	440	1	7	23	50	90	224	39	6	*1.21*	19.85	81	3.65	359	16.19
Santa Paula	29,725	906	908	0	4	40	226	114	449	73	2	*2.49*	30.55	270	9.08	638	21.46
Simi Valley	125,814	2,158	2,174	2	10	51	94	378	1,509	114	16	*5.96*	17.28	157	1.25	2,017	16.03
Thousand Oaks	128,564	1,957	1,983	2	19	40	103	323	1,386	84	26	*5.43*	15.42	164	1.28	1,819	14.15
Ventura	96,921	3,436	3,459	5	18	125	220	615	2,276	177	23	*9.48*	35.69	368	3.80	3,091	31.89
Unincorporated	108,787	1,460	1,478	6	20	26	137	352	836	83	18	*4.05*	13.59	189	1.74	1,289	11.85
Total	836,080	17,269	17,381	29	117	757	1,284	2,949	11,017	1,116	112	*47.62*	20.79	2,187	2.62	15,194	18.17
Crimes per Day		*47*	*48*	*0*	*0*	*2*	*4*	*8*	*30*	*3*	*0*						

2008	Population	Crime Index Total	Modified* Crime Index Total	Murder and Non-negligent Manslaughter	Forcible Rape	Robbery	Aggravated Assault	Burglary	Larceny-Theft	Motor Vehicle Theft	Arson*	*Crimes Per Day*	Rate Per 1,000	Violent Total	Violent Rate Per 1,000	Property Total	Property Rate Per 1,000
Camarillo	65,453	1,115	1,126	2	9	25	41	220	756	62	11	*3.08*	17.20	77	1.18	1,049	16.03
Fillmore	15,641	305	308	0	1	7	26	54	190	27	3	*0.84*	19.69	34	2.17	274	17.52
Moorpark	36,814	612	617	0	5	22	25	131	410	19	5	*1.69*	16.76	52	1.41	565	15.35
Ojai	8,156	187	189	0	1	3	11	32	133	7	2	*0.52*	23.17	15	1.84	174	21.33
Oxnard	194,905	5,116	5,170	14	21	452	330	895	2,876	528	54	*14.16*	26.53	817	4.19	4,353	22.33
Port Hueneme	22,202	419	431	2	6	24	52	87	189	59	12	*1.18*	19.41	84	3.78	347	15.63
Santa Paula	29,539	889	890	1	10	47	60	131	577	63	1	*2.44*	30.13	118	3.99	772	26.13
Simi Valley	125,657	2,167	2,190	4	13	59	106	403	1,437	145	23	*6.00*	17.43	182	1.45	2,008	15.98
Thousand Oaks	128,650	1,917	1,934	2	16	37	93	308	1,367	94	17	*5.30*	15.03	148	1.15	1,786	13.88
Ventura	108,261	3,685	3,696	2	23	156	216	669	2,387	232	11	*10.13*	34.14	397	3.67	3,299	30.47
Unincorporated	96,309	1,538	1,562	4	20	35	153	345	891	90	24	*4.28*	16.22	212	2.20	1,350	14.02
Total	831,587	17,950	18,113	31	125	867	1,113	3,275	11,213	1,326	163	*49.62*	21.78	2,136	2.57	15,977	19.21
Crimes per Day		*49*	*50*	*0*	*0*	*2*	*3*	*9*	*31*	*4*	*0*						

Exhibit "A"

Ventura County Sheriff's
Crime Analysis Unit
805-477-7080

Crime in the United States
Ventura County
Part I Reported Crime

2007	Population	Crime Index Total	Modified* Crime Index Total	Murder and Non-negligent Manslaughter	Forcible Rape	Robbery	Aggravated Assault	Burglary	Larceny-Theft	Motor Vehicle Theft	Arson*	*Crimes Per Day*	Rate Per 1,000	Violent Total	Violent Rate Per 1,000	Property Total	Property Rate Per 1,000
Camarillo	65,061	1,156	1,165	0	8	22	64	205	794	63	9	*3.19*	17.91	94	1.44	1,071	16.46
Fillmore	15,247	358	361	1	1	8	42	51	235	20	3	*0.99*	23.68	52	3.41	309	20.27
Moorpark	36,150	620	622	0	4	12	25	111	432	36	2	*1.70*	17.21	41	1.13	581	16.07
Ojai	8,133	263	263	0	2	3	5	41	206	6	0	*0.72*	32.34	10	1.23	253	31.11
Oxnard	192,997	5,122	5,189	9	33	453	350	867	2,870	540	67	*14.22*	26.89	845	4.38	4,344	22.51
Port Hueneme	22,347	491	496	1	6	17	69	95	237	66	5	*1.36*	22.20	93	4.16	403	18.03
Santa Paula	29,182	815	816	0	7	27	64	142	498	77	1	*2.24*	27.96	98	3.36	718	24.60
Simi Valley	124,524	2,564	2,573	2	20	63	96	432	1,729	222	9	*7.05*	20.66	181	1.45	2,392	19.21
Thousand Oaks	127,739	2,088	2,102	2	19	38	87	424	1,407	111	14	*5.76*	16.46	146	1.14	1,956	15.31
Ventura	107,490	4,195	4,222	1	27	151	189	746	2,733	348	27	*11.57*	39.28	368	3.42	3,854	35.85
Unincorporated	96,102	1,487	1,506	1	13	24	146	317	891	95	19	*4.13*	15.67	184	1.91	1,322	13.76
Total	824,972	19,159	19,315	17	140	818	1,137	3,431	12,032	1,584	156	*52.92*	23.41	2,112	2.56	17,203	20.85
Crimes per Day		*52*	*53*	*0*	*0*	*2*	*3*	*9*	*33*	*4*	*0*						

2006	Population	Crime Index Total	Modified* Crime Index Total	Murder and Non-negligent Manslaughter	Forcible Rape	Robbery	Aggravated Assault	Burglary	Larceny-Theft	Motor Vehicle Theft	Arson*	*Crimes Per Day*	Rate Per 1,000	Violent Total	Violent Rate Per 1,000	Property Total	Property Rate Per 1,000
Camarillo	64,075	1,233	1,240	2	10	28	74	231	789	99	7	*3.40*	19.35	114	1.78	1,126	17.57
Fillmore	15,170	391	397	0	2	6	53	56	235	39	6	*1.09*	26.17	61	4.02	336	22.15
Moorpark	35,774	436	442	0	1	10	34	86	283	22	6	*1.21*	12.36	45	1.26	397	11.10
Ojai	8,149	256	257	0	1	1	17	53	178	6	1	*0.70*	31.54	19	2.33	238	29.21
Oxnard	189,846	5,219	5,273	14	34	418	377	946	2,816	614	54	*14.45*	27.78	843	4.44	4,430	23.33
Port Hueneme	22,390	583	584	3	3	42	66	109	290	70	1	*1.60*	26.08	114	5.09	470	20.99
Santa Paula	29,109	744	749	1	5	39	51	138	408	102	5	*2.05*	25.73	96	3.30	653	22.43
Simi Valley	122,612	2,259	2,281	3	21	58	117	425	1,475	160	22	*6.25*	18.60	199	1.62	2,082	16.98
Thousand Oaks	127,545	1,976	1,993	0	13	41	128	367	1,296	131	17	*5.46*	15.63	182	1.43	1,811	14.20
Ventura	106,629	4,021	4,034	1	24	130	180	730	2,604	352	13	*11.05*	37.83	335	3.14	3,699	34.69
Unincorporated	96,016	1,512	1,541	6	13	29	161	370	814	119	29	*4.22*	16.05	209	2.18	1,332	13.87
Total	817,315	18,630	18,791	30	127	802	1,258	3,511	11,188	1,714	161	*51.48*	22.99	2,217	2.71	16,574	20.28
Crimes per Day		*51*	*51*	*0*	*0*	*2*	*3*	*10*	*31*	*5*	*0*						

Crime in the United States
Ventura County
Part I Reported Crime

2005	Population	Crime Index Total	Modified* Crime Index Total	Murder and Non-negligent Manslaughter	Forcible Rape	Robbery	Aggravated Assault	Burglary	Larceny-Theft	Motor Vehicle Theft	Arson*	*Crimes Per Day*	Rate Per 1,000	Violent Total	Violent Rate Per 1,000	Property Total	Property Rate Per 1,000
Camarillo	62,739	1,139	1,152	1	15	30	48	259	710	76	13	*3.16*	18.36	94	1.50	1,058	16.86
Fillmore	15,222	395	401	0	0	14	49	72	239	21	6	*1.10*	26.34	63	4.14	338	22.20
Moorpark	35,908	402	406	2	2	9	32	91	238	28	4	*1.11*	11.31	45	1.25	361	10.05
Ojai	8,153	221	222	0	0	3	15	32	160	11	1	*0.61*	27.23	18	2.21	204	25.02
Oxnard	188,849	5,213	5,274	19	47	386	377	941	2,681	762	61	*14.45*	27.93	829	4.39	4,445	23.54
Port Hueneme	22,445	569	571	4	3	20	66	122	282	72	2	*1.56*	25.44	93	4.14	478	21.30
Santa Paula	29,281	749	750	0	8	29	64	140	412	96	1	*2.05*	25.61	101	3.45	649	22.16
Simi Valley	121,427	2,487	2,509	0	17	47	108	583	1,515	217	22	*6.87*	20.66	172	1.42	2,337	19.25
Thousand Oaks	127,112	1,958	1,976	2	13	56	103	379	1,289	116	18	*5.41*	15.55	174	1.37	1,802	14.18
Ventura	106,096	4,208	4,226	1	19	107	170	815	2,695	401	18	*11.58*	39.83	297	2.80	3,929	37.03
Unincorporated	95,820	1,338	1,361	3	22	28	132	332	680	141	23	*3.73*	14.20	185	1.93	1,176	12.27
Total	813,052	18,679	18,848	32	146	729	1,164	3,766	10,901	1,941	169	*51.64*	23.18	2,071	2.55	16,777	20.63
Crimes per Day		*51*	*52*	*0*	*0*	*2*	*3*	*10*	*30*	*5*	*0*						

2004	Population	Crime Index Total	Modified* Crime Index Total	Murder and Non-negligent Manslaughter	Forcible Rape	Robbery	Aggravated Assault	Burglary	Larceny-Theft	Motor Vehicle Theft	Arson*	*Crimes Per Day*	Rate Per 1,000	Violent Total	Violent Rate Per 1,000	Property Total	Property Rate Per 1,000
Camarillo	61,142	1,230	1,248	0	5	21	74	279	743	108	18	*3.42*	20.41	100	1.64	1,148	18.78
Fillmore	15,121	301	301	1	0	8	34	72	163	23	0	*0.82*	19.91	43	2.84	258	17.06
Moorpark	35,574	408	413	1	3	6	30	101	237	30	5	*1.13*	11.61	40	1.12	373	10.49
Ojai	8,100	222	226	0	1	2	8	51	152	8	4	*0.62*	27.90	11	1.36	215	26.54
Oxnard	182,959	5,794	5,860	18	24	370	360	904	3,079	1,039	66	*16.05*	32.03	772	4.22	5,088	27.81
Port Hueneme	22,089	618	619	1	4	20	63	144	290	96	1	*1.70*	28.02	88	3.98	531	24.04
Santa Paula	29,212	730	737	1	7	12	41	154	441	74	7	*2.02*	25.23	61	2.09	676	23.14
Simi Valley	118,466	2,370	2,400	3	15	35	128	512	1,477	200	30	*6.58*	20.26	181	1.53	2,219	18.73
Thousand Oaks	125,625	1,989	2,012	0	16	36	113	333	1,304	187	23	*5.51*	16.02	165	1.31	1,847	14.70
Ventura	105,341	4,179	4,194	3	18	94	144	743	2,758	419	15	*11.49*	39.81	259	2.46	3,935	37.35
Unincorporated	95,544	1,420	1,430	3	8	17	145	334	764	149	10	*3.92*	14.97	173	1.81	1,257	13.16
Total	799,173	19,261	19,440	31	101	621	1,140	3,627	11,408	2,333	179	*53.26*	24.33	1,893	2.37	17,547	21.96
Crimes per Day		*53*	*53*	*0*	*0*	*2*	*3*	*10*	*31*	*6*	*0*						

Crime in the United States
Ventura County
Part I Reported Crime

2003	Population	Crime Index Total	Modified* Crime Index Total	Murder and Non-negligent Manslaughter	Forcible Rape	Robbery	Aggravated Assault	Burglary	Larceny-Theft	Motor Vehicle Theft	Arson*	*Crimes Per Day*	Rate Per 1,000	Violent Total	Violent Rate Per 1,000	Property Total	Property Rate Per 1,000
Camarillo	60,500	1,175	1,218	2	10	15	70	234	774	70	43	*3.34*	20.13	97	1.60	1,121	18.53
Fillmore	14,700	290	292	2	3	7	58	57	134	29	2	*0.80*	19.86	70	4.76	222	15.10
Moorpark	34,940	366	368	0	3	7	32	54	240	30	2	*1.01*	10.53	42	1.20	326	9.33
Ojai	8,000	219	220	0	0	4	15	37	157	6	1	*0.60*	27.50	19	2.38	201	25.13
Oxnard	181,800	5,527	5,574	22	37	352	397	975	3,156	588	47	*15.27*	30.66	808	4.44	4,766	26.22
Port Hueneme	21,800	548	549	0	8	33	50	136	250	71	1	*1.50*	25.18	91	4.17	458	21.01
Santa Paula	28,950	601	608	2	4	28	50	112	346	59	7	*1.67*	21.00	84	2.90	524	18.10
Simi Valley	117,700	2,039	2,061	2	16	45	102	466	1,203	205	22	*5.65*	17.51	165	1.40	1,896	16.11
Thousand Oaks	124,000	1,993	2,022	1	12	39	150	332	1,318	141	29	*5.54*	16.31	202	1.63	1,820	14.68
Ventura	104,300	4,219	4,234	3	21	96	141	764	2,855	339	15	*11.60*	40.59	261	2.50	3,973	38.09
Unincorporated	95,200	1,299	1,323	9	16	21	152	315	651	135	24	*3.62*	13.90	198	2.08	1,125	11.82
Total	791,890	18,276	18,469	43	130	647	1,217	3,482	11,084	1,673	193	*50.60*	23.32	2,037	2.57	16,432	20.75
Crimes per Day		*50*	*51*	*0*	*0*	*2*	*3*	*10*	*30*	*5*	*1*						

2002	Population	Crime Index Total	Modified* Crime Index Total	Murder and Non-negligent Manslaughter	Forcible Rape	Robbery	Aggravated Assault	Burglary	Larceny-Theft	Motor Vehicle Theft	Arson*	*Crimes Per Day*	Rate Per 1,000	Violent Total	Violent Rate Per 1,000	Property Total	Property Rate Per 1,000
Camarillo	59,174	1,091	1,105	1	12	27	82	152	749	68	14	*3.03*	18.67	122	2.06	983	16.61
Fillmore	14,145	300	305	0	0	10	59	50	168	13	5	*0.84*	21.56	69	4.88	236	16.68
Moorpark	32,569	260	263	0	1	2	15	50	159	33	3	*0.72*	8.08	18	0.55	245	7.52
Ojai	8,151	237	240	0	2	4	16	39	171	5	3	*0.66*	29.44	22	2.70	218	26.75
Oxnard	176,617	5,373	5,414	10	36	353	449	913	3,034	578	41	*14.83*	30.65	848	4.80	4,566	25.85
Port Hueneme	22,648	551	560	1	6	37	37	93	315	62	9	*1.53*	24.73	81	3.58	479	21.15
Santa Paula	29,648	893	901	6	4	32	55	297	426	73	8	*2.47*	30.39	97	3.27	804	27.12
Simi Valley	115,442	1,756	1,776	0	7	26	105	355	1,100	163	20	*4.87*	15.38	138	1.20	1,638	14.19
Thousand Oaks	121,304	2,030	2,054	0	18	35	105	364	1,359	149	24	*5.63*	16.93	158	1.30	1,896	15.63
Ventura	104,623	3,648	3,657	2	30	90	164	621	2,478	263	9	*10.02*	34.95	286	2.73	3,371	32.22
Unincorporated	94,100	1,404	1,424	1	13	16	148	318	786	122	20	*3.90*	15.13	178	1.89	1,246	13.24
Total	778,421	17,543	17,699	21	129	632	1,235	3,252	10,745	1,529	156	*48.49*	22.74	2,017	2.59	15,682	20.15
Crimes Per Day		*48*	*48*	*0*	*0*	*2*	*3*	*9*	*29*	*4*	*0*						

Crime in the United States
Ventura County
Part I Reported Crime

2001	Population	Crime Index Total	Modified* Crime Index Total	Murder and Non-negligent Manslaughter	Forcible Rape	Robbery	Aggravated Assault	Burglary	Larceny-Theft	Motor Vehicle Theft	Arson*	*Crimes Per Day*	Rate Per 1,000	Violent Total	Violent Rate Per 1,000	Property Total	Property Rate Per 1,000
Camarillo	58,138	1,204	1,225	0	9	27	66	187	835	80	21	*3.36*	21.07	102	1.75	1,123	19.32
Fillmore	13,897	263	266	0	3	6	28	55	152	19	3	*0.73*	19.14	37	2.66	229	16.48
Moorpark	31,999	309	313	1	3	6	25	52	196	26	4	*0.86*	9.78	35	1.09	278	8.69
Ojai	8,008	176	177	0	2	3	15	35	115	6	1	*0.48*	22.10	20	2.50	157	19.61
Oxnard	173,524	5,250	5,298	6	38	393	375	917	3,062	459	48	*14.52*	30.53	812	4.68	4,486	25.85
Port Hueneme	22,251	488	490	0	8	27	35	130	248	40	2	*1.34*	22.02	70	3.15	420	18.88
Santa Paula	29,129	834	847	0	1	56	68	292	352	65	13	*2.32*	29.08	125	4.29	722	24.79
Simi Valley	113,420	1,746	1,759	6	11	37	99	361	1,040	192	13	*4.82*	15.51	153	1.35	1,606	14.16
Thousand Oaks	119,179	1,888	1,908	1	10	33	130	308	1,276	130	20	*5.23*	16.01	174	1.46	1,734	14.55
Ventura	102,791	3,357	3,370	2	28	91	160	565	2,280	231	13	*9.23*	32.78	281	2.73	3,089	30.05
Unincorporated	93,400	1,338	1,355	3	13	25	150	298	730	119	17	*3.71*	14.51	191	2.04	1,164	12.46
Total	765,736	16,853	17,008	19	126	704	1,151	3,200	10,286	1,367	155	*46.60*	22.21	2,000	2.61	15,008	19.60
Crime per Day		*46*	*47*	*0*	*0*	*2*	*3*	*9*	*28*	*4*	*0*						

2000	Population	Crime Index Total	Modified* Crime Index Total	Murder and Non-negligent Manslaughter	Forcible Rape	Robbery	Aggravated Assault	Burglary	Larceny-Theft	Motor Vehicle Theft	Arson*	*Crimes Per Day*	Rate Per 1,000	Violent Total	Violent Rate Per 1,000	Property Total	Property Rate Per 1,000
Camarillo	62,287	1,165	1,171	0	11	20	53	188	848	45	6	*3.21*	18.80	84	1.35	1,087	17.45
Fillmore	13,717	319	324	0	4	7	49	40	200	19	5	*0.89*	23.62	60	4.37	264	19.25
Moorpark	31,133	329	332	0	3	8	42	61	184	31	3	*0.91*	10.66	53	1.70	279	8.96
Ojai	7,862	200	200	0	0	1	14	28	151	6	0	*0.55*	25.44	15	1.91	185	23.53
Oxnard	159,800	5,661	5,702	9	60	375	420	924	3,417	456	41	*15.62*	35.68	864	5.41	4,838	30.28
Port Hueneme	21,542	566	568	1	6	31	27	200	253	48	2	*1.56*	26.37	65	3.02	503	23.35
Santa Paula	27,441	744	752	3	2	37	63	279	307	53	8	*2.06*	27.40	105	3.83	647	23.58
Simi Valley	116,751	1,683	1,704	1	13	45	75	389	1,036	124	21	*4.67*	14.60	134	1.15	1,570	13.45
Thousand Oaks	121,805	1,940	1,964	3	23	37	120	326	1,286	145	24	*5.38*	16.12	183	1.50	1,781	14.62
Ventura	102,347	3,349	3,373	3	18	92	230	646	2,164	196	24	*9.24*	32.96	343	3.35	3,030	29.61
Unincorporated	93,127	1,345	1,360	4	16	12	157	340	708	108	15	*3.73*	14.60	189	2.03	1,171	12.57
Total	757,812	17,301	17,450	24	156	665	1,250	3,421	10,554	1,231	149	*47.81*	246	2,095	2.76	15,355	20.26
Crimes per Day		*47*	*48*	*0*	*0*	*2*	*3*	*9*	*29*	*3*	*0*						

Crime in the United States
Ventura County
Part I Reported Crime

1999	Population	Crime Index Total	Modified* Crime Index Total	Murder and Non-negligent Manslaughter	Forcible Rape	Robbery	Aggravated Assault	Burglary	Larceny-Theft	Motor Vehicle Theft	Arson*	*Crimes Per Day*	Rate Per 1,000	Violent Total	Violent Rate Per 1,000	Property Total	Property Rate Per 1,000
Camarillo	60,217	1,128	1,147	3	8	18	72	230	738	59	19	*3.14*	19.05	101	1.68	1,046	17.37
Fillmore	13,376	245	247	0	1	10	37	56	132	9	2	*0.68*	18.47	48	3.59	199	14.88
Moorpark	30,430	399	405	1	2	13	37	121	185	40	6	*1.11*	13.31	53	1.74	352	11.57
Ojai	7,850	221	225	0	3	1	21	44	150	2	4	*0.62*	28.66	25	3.18	200	25.48
Oxnard	156,887	5,907	5,921	4	37	357	452	1,029	3,461	567	14	*16.22*	37.74	850	5.42	5,071	32.32
Port Hueneme	20,961	578	579	0	9	32	29	137	336	35	1	*1.59*	27.62	70	3.34	509	24.28
Santa Paula	27,117	864	874	1	9	42	111	295	330	76	10	*2.39*	32.23	163	6.01	711	26.22
Simi Valley	112,081	1,647	1,699	0	11	24	81	383	987	161	52	*4.65*	15.16	116	1.03	1,583	14.12
Thousand Oaks	118,916	1,831	1,849	2	10	39	105	369	1,177	129	18	*5.07*	15.55	156	1.31	1,693	14.24
Ventura	99,807	2,989	3,022	3	19	94	218	649	1,795	211	33	*8.28*	30.28	334	3.35	2,688	26.93
Unincorporated	92,000	1,399	1,429	5	20	24	174	334	744	98	30	*3.92*	15.53	223	2.42	1,206	13.11
Total	739,642	17,208	17,397	19	129	654	1,337	3,647	10,035	1,387	189	*47.66*	254	2,139	2.89	15,258	20.63
Crime Per Day		*47*	*48*	*0*	*0*	*2*	*4*	*10*	*27*	*4*	*1*						

1998	Population	Crime Index Total	Modified* Crime Index Total	Murder and Non-negligent Manslaughter	Forcible Rape	Robbery	Aggravated Assault	Burglary	Larceny-Theft	Motor Vehicle Theft	Arson*	*Crimes Per Day*	Rate Per 1,000	Violent Total	Violent Rate Per 1,000	Property Total	Property Rate Per 1,000
Camarillo	58,708	1,263	1,272	1	8	36	62	217	851	88	9	*3.48*	21.67	107	1.82	1,165	19.84
Fillmore	13,171	419	422	0	2	14	33	153	192	25	3	*1.16*	32.04	49	3.72	373	28.32
Moorpark	29,660	386	390	0	2	12	22	111	207	32	4	*1.07*	13.15	36	1.21	354	11.94
Ojai	7,850	237	238	0	2	2	12	50	153	18	1	*0.65*	30.32	16	2.04	222	28.28
Oxnard	155,288	6,378	6,392	7	47	393	487	1096	3571	777	14	*17.51*	41.16	934	6.01	5,458	35.15
Port Hueneme	20,765	734	734	0	4	37	65	179	390	59	0	*2.01*	35.35	106	5.10	628	30.24
Santa Paula	27,219	1,118	1,124	4	4	69	145	480	334	82	6	*3.08*	41.29	222	8.16	902	33.14
Simi Valley	110,005	1,788	1,804	2	13	32	113	417	1055	156	16	*4.94*	16.40	160	1.45	1,644	14.94
Thousand Oaks	116,580	1,997	2,012	0	15	32	95	449	1253	153	15	*5.51*	17.26	142	1.22	1,870	16.04
Ventura	101,652	3,828	3,855	5	38	125	168	818	2366	308	27	*10.56*	37.92	336	3.31	3,519	34.62
Unincorporated	90,900	1,638	1,663	5	14	25	162	418	877	137	25	*4.56*	18.29	206	2.27	1,457	16.03
Total	731,798	19,786	19,906	24	149	777	1364	4388	11249	1835	120	*54.54*	27.20	2,314	3.16	17,592	24.04
Crime Per Day		*54*	*55*	*0*	*0*	*2*	*4*	*12*	*31*	*5*	*0*	*0*					

Crime in the United States
Ventura County
Part I Reported Crime

1997	Population	Crime Index Total	Modified* Crime Index Total	Murder and Non-negligent Manslaughter	Forcible Rape	Robbery	Aggravated Assault	Burglary	Larceny-Theft	Motor Vehicle Theft	Arson*	*Crimes Per Day*	Rate Per 1,000	Violent Total	Violent Rate Per 1,000	Property Total	Property Rate Per 1,000
Camarillo	58,243	1,277	1,285	1	9	22	90	269	802	84	8	*3.52*	22.06	122	2.09	1,163	19.97
Fillmore	12,728	359	363	0	1	10	33	97	206	12	4	*0.99*	28.52	44	3.46	319	25.06
Moorpark	29,788	499	509	0	3	9	36	120	303	28	10	*1.39*	17.09	48	1.61	461	15.48
Ojai	7,825	247	247	0	3	2	14	58	163	7	0	*0.68*	31.57	19	2.43	228	29.14
Oxnard	149,746	7,618	7,646	5	61	518	470	1238	4370	956	28	*20.95*	51.06	1,054	7.04	6,592	44.02
Port Hueneme	23,579	882	886	1	7	36	65	212	482	79	4	*2.43*	37.58	109	4.62	777	32.95
Santa Paula	26,377	1,044	1,056	2	3	44	112	324	489	70	12	*2.89*	40.03	161	6.10	895	33.93
Simi Valley	109,795	2,147	2,172	5	15	48	115	503	1257	204	25	*5.95*	19.78	183	1.67	1,989	18.12
Thousand Oaks	113,935	2,211	2,237	1	16	36	133	412	1409	204	26	*6.13*	19.63	186	1.63	2,051	18.00
Ventura	98,851	3,813	3,884	4	32	112	232	977	2156	300	71	*10.64*	39.29	380	3.84	3,504	35.45
Unincorporated	90,700	1,713	1,753	6	31	25	182	437	891	141	40	*4.80*	19.33	244	2.69	1,509	16.64
Total	721,567	21,810	22,038	25	181	862	1,482	4,647	12,528	2,085	228	*60.38*	30.54	2,550	3.53	19,488	27.01
Crime Per Day		*59.75*	*60.38*	*0.07*	*0.50*	*2.36*	*4.06*	*12.73*	*34.32*	*5.71*	*0.62*						

1996	Population	Crime Index Total	Modified* Crime Index Total	Murder and Non-negligent Manslaughter	Forcible Rape	Robbery	Aggravated Assault	Burglary	Larceny-Theft	Motor Vehicle Theft	Arson*	*Crimes Per Day*	Rate Per 1,000	Violent Total	Violent Rate Per 1,000	Property Total	Property Rate Per 1,000
Camarillo	57,540	1,212	1,219	0	0	26	63	236	777	110	7	*3.34*	21.19	89	1.55	1,130	19.64
Fillmore	12,575	320	323	0	1	4	41	71	176	27	3	*0.88*	25.69	46	3.66	277	22.03
Moorpark	29,429	505	513	1	7	11	39	148	267	32	8	*1.41*	17.43	58	1.97	455	15.46
Ojai	7,775	239	244	0	1	1	21	59	148	9	5	*0.67*	31.38	23	2.96	221	28.42
Oxnard	147,937	7,910	7,934	16	57	460	849	1255	4332	941	24	*21.74*	53.63	1,382	9.34	6,552	44.29
Port Hueneme	23,295	771	777	0	9	32	63	187	429	51	6	*2.13*	33.35	104	4.46	673	28.89
Santa Paula	26,059	1,283	1,288	3	6	65	78	299	730	102	5	*3.53*	49.43	152	5.83	1,136	43.59
Simi Valley	108,469	2,401	2,435	1	12	38	105	460	1532	253	34	*6.67*	22.45	156	1.44	2,279	21.01
Thousand Oaks	112,559	2,547	2,619	3	9	64	156	447	1616	252	72	*7.18*	23.27	232	2.06	2,387	21.21
Ventura	97,657	4,111	4,147	6	26	148	227	952	2355	397	36	*11.36*	42.46	407	4.17	3,740	38.30
Unincorporated	90,500	1,653	1,693	3	18	24	197	435	854	122	40	*4.64*	18.71	242	2.67	1,451	16.03
Total	713,795	22,952	23,192	33	146	873	1,839	4,549	13,216	2,296	240	*63.54*	32.49	2,891	4.05	20,301	28.44
Crime Per Day		*62.88*	*63.54*	*0.09*	*0.40*	*2.39*	*5.04*	*12.46*	*36.21*	*6.29*	*0.66*						

Crime in the United States
Ventura County
Part I Reported Crime

1995	Population	Crime Index Total	Modified* Crime Index Total	Murder and Non-negligent Manslaughter	Forcible Rape	Robbery	Aggravated Assault	Burglary	Larceny-Theft	Motor Vehicle Theft	Arson*	*Crimes Per Day*	Rate Per 1,000	Violent Total	Violent Rate Per 1,000	Property Total	Property Rate Per 1,000
Camarillo	57,019	1,642	1,650	1	8	34	73	272	1091	163	8	*4.52*	28.94	116	2.03	1,534	26.90
Fillmore	12,461	335	340	1	2	3	50	92	162	25	5	*0.93*	27.29	56	4.49	284	22.79
Moorpark	29,163	532	538	2	3	6	51	125	288	57	6	*1.47*	18.45	62	2.13	476	16.32
Ojai	7,800	312	314	0	2	6	22	76	191	15	2	*0.86*	40.26	30	3.85	284	36.41
Oxnard	146,596	7,771	7,790	11	65	419	948	1335	4102	891	19	*21.34*	53.14	1,443	9.84	6,347	43.30
Port Hueneme	23,084	751	752	0	3	38	67	160	433	50	1	*2.06*	32.58	108	4.68	644	27.90
Santa Paula	25,823	1,303	1,314	0	10	54	114	317	720	88	11	*3.60*	50.88	178	6.89	1,136	43.99
Simi Valley	107,486	2,908	2,941	4	12	57	123	626	1759	327	33	*8.06*	27.36	196	1.82	2,745	25.54
Thousand Oaks	111,539	2,747	2,772	0	23	59	154	447	1755	309	25	*7.59*	24.85	236	2.12	2,536	22.74
Ventura	96,772	4,592	4,616	1	25	119	182	1139	2719	407	24	*12.65*	47.70	327	3.38	4,289	44.32
Unincorporated	91,000	2,096	2,128	6	17	38	231	551	1072	181	32	*5.83*	23.38	292	3.21	1,836	20.18
Total	708,743	24,989	25,155	26	170	833	2,015	5,140	14,292	2,513	166	*68.92*	35.49	3,044	4.29	22,111	31.20
Crime Per Day		*68.46*	*68.92*	*0.07*	*0.47*	*2.28*	*5.52*	*14.08*	*39.16*	*6.88*	*0.45*						

1994	Population	Crime Index Total	Modified* Crime Index Total	Murder and Non-negligent Manslaughter	Forcible Rape	Robbery	Aggravated Assault	Burglary	Larceny-Theft	Motor Vehicle Theft	Arson*	*Crimes Per Day*	Rate Per 1,000	Violent Total	Violent Rate Per 1,000	Property Total	Property Rate Per 1,000
Camarillo	55,762	1,154	1,172	0	12	25	72	182	748	115	18	*3.21*	21.02	109	1.95	1,063	19.06
Fillmore	12,522	327	328	0	2	5	39	110	153	18	1	*0.90*	26.19	46	3.67	282	22.52
Moorpark	27,833	525	528	2	7	13	36	138	286	43	3	*1.45*	18.97	58	2.08	470	16.89
Ojai	7,675	286	291	0	2	4	25	74	159	22	5	*0.80*	37.92	31	4.04	260	33.88
Oxnard	147,317	7,948	7,999	8	29	404	1073	1794	3625	1015	51	*21.92*	54.30	1,514	10.28	6,485	44.02
Port Hueneme	21,572	780	785	2	5	40	83	217	374	59	5	*2.15*	36.39	130	6.03	655	30.36
Santa Paula	25,964	1,399	1,406	3	9	42	113	307	839	86	7	*3.85*	54.15	167	6.43	1,239	47.72
Simi Valley	105,614	3,120	3,153	1	9	39	169	651	1833	418	33	*8.64*	29.85	218	2.06	2,935	27.79
Thousand Oaks	109,386	2,911	2,934	1	18	60	207	496	1801	328	23	*8.04*	26.82	286	2.61	2,648	24.21
Ventura	96,288	5,283	5,323	5	23	141	259	1289	3135	431	40	*14.58*	55.28	428	4.44	4,895	50.84
Unincorporated	90,800	1,934	1,963	6	25	56	217	559	903	168	29	*5.38*	21.62	304	3.35	1,659	18.27
Total	700,733	25,667	25,882	28	141	829	2,293	5,817	13,856	2,703	215	*70.91*	36.94	3,291	4.70	22,591	32.24
Crime Per Day		*70.32*	*70.91*	*0.08*	*0.39*	*2.27*	*6.28*	*15.94*	*37.96*	*7.41*	*0.59*						

Crime in the United States
Ventura County
Part I Reported Crime

1993	Population	Crime Index Total	Modified* Crime Index Total	Murder and Non-negligent Manslaughter	Forcible Rape	Robbery	Aggravated Assault	Burglary	Larceny-Theft	Motor Vehicle Theft	Arson*	*Crimes Per Day*	Rate Per 1,000	Violent Total	Violent Rate Per 1,000	Property Total	Property Rate Per 1,000
Camarillo	55,372	1,292	1,308	0	13	41	100	263	790	85	16	*3.58*	23.62	154	2.78	1,154	20.84
Fillmore	12,435	425	431	1	7	5	74	124	182	32	6	*1.18*	34.66	87	7.00	344	27.66
Moorpark	27,639	511	519	1	3	12	53	159	239	44	8	*1.42*	18.78	69	2.50	450	16.28
Ojai	7,650	288	291	1	0	13	14	82	153	25	3	*0.80*	38.04	28	3.66	263	34.38
Oxnard	146,286	8,631	8,687	16	55	464	908	1615	4425	1148	56	*23.80*	59.38	1,443	9.86	7,244	49.52
Port Hueneme	21,421	645	650	3	3	35	71	159	302	72	5	*1.78*	30.34	112	5.23	538	25.12
Santa Paula	25,783	1,588	1,593	2	10	62	149	517	745	103	5	*4.36*	61.78	223	8.65	1,370	53.14
Simi Valley	104,875	2,868	2,892	0	16	54	185	611	1632	370	24	*7.92*	27.58	255	2.43	2,637	25.14
Thousand Oaks	108,621	3,226	3,276	3	22	65	251	649	1892	344	50	*8.98*	30.16	341	3.14	2,935	27.02
Ventura	95,614	5,012	5,069	9	29	139	218	1271	2979	367	57	*13.89*	53.02	395	4.13	4,674	48.88
Unincorporated	90,300	2,071	2,117	6	25	33	270	628	936	173	46	*5.80*	23.44	334	3.70	1,783	19.75
Total	695,996	26,557	26,833	42	183	923	2,293	6,078	14,275	2,763	276	*73.52*	38.55	3,441	4.94	23,392	33.61
Crime Per Day		*72.76*	*73.52*	*0.12*	*0.50*	*2.53*	*6.28*	*16.65*	*39.11*	*7.57*	*0.76*						

1992	Population	Crime Index Total	Modified* Crime Index Total	Murder and Non-negligent Manslaughter	Forcible Rape	Robbery	Aggravated Assault	Burglary	Larceny-Theft	Motor Vehicle Theft	Arson*	*Crimes Per Day*	Rate Per 1,000	Violent Total	Violent Rate Per 1,000	Property Total	Property Rate Per 1,000
Camarillo	54,247	1,314	1,333	1	4	42	130	315	730	92	19	*3.65*	24.57	177	3.26	1,156	21.31
Fillmore	12,437	525	529	0	3	9	93	158	239	23	4	*1.45*	42.53	105	8.44	424	34.09
Moorpark	26,442	561	568	0	4	11	64	171	261	50	7	*1.56*	21.48	79	2.99	489	18.49
Ojai	7,650	314	316	0	2	3	8	86	204	11	2	*0.87*	41.31	13	1.70	303	39.61
Oxnard	147,505	10,011	10,058	14	75	569	965	2134	5145	1109	47	*27.56*	68.19	1,623	11.00	8,435	57.18
Port Hueneme	21,074	823	826	2	0	46	59	250	409	57	3	*2.26*	39.20	107	5.08	719	34.12
Santa Paula	25,994	1,586	1,594	2	5	50	99	503	848	79	8	*4.37*	61.32	156	6.00	1,438	55.32
Simi Valley	103,943	3,507	3,547	2	11	76	178	760	2034	446	40	*9.72*	34.12	267	2.57	3,280	31.56
Thousand Oaks	108,232	3,407	3,447	1	17	79	307	786	1865	352	40	*9.44*	31.85	404	3.73	3,043	28.12
Ventura	94,646	5,381	5,434	4	35	187	226	1360	3191	378	53	*14.89*	57.41	452	4.78	4,982	52.64
Unincorporated	88,900	2,010	2,059	3	30	38	311	555	913	160	49	*5.64*	23.16	382	4.30	1,677	18.86
Total	691,070	29,439	29,711	29	186	1,110	2,440	7,078	15,839	2,757	272	*81.40*	42.99	3,765	5.45	25,946	37.54
Crime Per Day		*80.65*	*81.40*	*0.08*	*0.51*	*3.04*	*6.68*	*19.39*	*43.39*	*7.55*	*0.75*						

Crime in the United States
Ventura County
Part I Reported Crime

1991	Population	Crime Index Total	Modified* Crime Index Total	Murder and Non-negligent Manslaughter	Forcible Rape	Robbery	Aggravated Assault	Burglary	Larceny-Theft	Motor Vehicle Theft	Arson*	*Crimes Per Day*	Rate Per 1,000	Violent Total	Violent Rate Per 1,000	Property Total	Property Rate Per 1,000
Camarillo	53,392	1,720	1,732	0	11	23	74	493	939	180	12	*4.75*	32.44	108	2.02	1,624	30.42
Fillmore	12,241	390	391	1	3	5	45	120	190	26	1	*1.07*	31.94	54	4.41	337	27.53
Moorpark	26,025	575	585	1	6	14	54	149	305	46	10	*1.60*	22.48	75	2.88	510	19.60
Ojai	7,575	344	350	1	4	6	14	76	213	30	6	*0.96*	46.20	25	3.30	325	42.90
Oxnard	145,178	9,808	9,859	8	74	518	1055	2125	5047	981	51	*27.01*	67.91	1,655	11.40	8,204	56.51
Port Hueneme	20,742	978	981	0	5	37	122	261	471	82	3	*2.69*	47.30	164	7.91	817	39.39
Santa Paula	25,584	1,567	1,580	2	10	58	95	442	833	127	13	*4.33*	61.76	165	6.45	1,415	55.31
Simi Valley	102,304	3,415	3,442	6	13	65	189	742	1947	453	27	*9.43*	33.64	273	2.67	3,169	30.98
Thousand Oaks	106,525	3,323	3,378	1	19	78	185	982	1725	333	55	*9.25*	31.71	283	2.66	3,095	29.05
Ventura	93,153	5,554	5,606	6	42	145	225	1273	3395	468	52	*15.36*	60.18	418	4.49	5,188	55.69
Unincorporated	87,700	2,101	2,136	12	39	25	280	677	869	199	35	*5.85*	24.36	356	4.06	1,780	20.30
Total	680,419	29,775	30,040	38	226	974	2,338	7,340	15,934	2,925	265	*82.30*	44.15	3,576	5.26	26,464	38.89
Crime Per Day		*81.58*	*82.30*	*0.10*	*0.62*	*2.67*	*6.41*	*20.11*	*43.65*	*8.01*	*0.73*						

Ventura County Sheriff's
Crime Analysis Unit
805-477-7080

Crime in the United States
Ventura County
Part I Reported Crime

Ventura County Unincorporated

				Part I Crimes									Numeric		Rate Per 1000		
Year	Population	Crime Index Total	Modified* Crime Index Total	Murder and Non-negligent Manslaughter	Forcible Rape	Robbery	Aggravated Assault	Burglary	Larceny-Theft	Motor Vehicle Theft	Arson*	*Crimes Per Day*	Violent Total	Property Total	Total	Violent	Property
1991	87,700	2,101	2,136	12	39	25	280	677	869	199	35	*5.85*	356	1,780	24.36	4.06	20.30
1992	88,900	2,010	2,059	3	30	38	311	555	913	160	49	*5.64*	382	1,677	23.16	4.30	18.86
1993	90,300	2,071	2,117	6	25	33	270	628	936	173	46	*5.80*	334	1,783	23.44	3.70	19.75
1994	90,800	1,934	1,963	6	25	56	217	559	903	168	29	*5.38*	304	1,659	21.62	3.35	18.27
1995	91,000	2,096	2,128	6	17	38	231	551	1,072	181	32	*5.83*	292	1,836	23.38	3.21	20.18
1996	90,500	1,653	1,693	3	18	24	197	435	854	122	40	*4.64*	242	1,451	18.71	2.67	16.03
1997	90,700	1,713	1,753	6	31	25	182	437	891	141	40	*4.80*	244	1,509	19.33	2.69	16.64
1998	90,900	1,638	1,663	5	14	25	162	418	877	137	25	*4.56*	206	1,457	18.29	2.27	16.03
1999	92,000	1,399	1,429	5	20	24	174	334	744	98	30	*3.92*	223	1,206	15.53	2.42	13.11
2000	93,127	1,345	1,360	4	16	12	157	340	708	108	15	*3.73*	189	1,171	14.60	2.03	12.57
2001	93,400	1,338	1,355	3	13	25	150	298	730	119	17	*3.71*	191	1,164	14.51	2.04	12.46
2002	94,100	1,404	1,424	1	13	16	148	318	786	122	20	*3.90*	178	1,246	15.13	1.89	13.24
2003	95,200	1,299	1,323	9	16	21	152	315	651	135	24	*3.62*	198	1,125	13.90	2.08	11.82
2004	95,544	1,420	1,430	3	8	17	145	334	764	149	10	*3.92*	173	1,257	14.97	1.81	13.16
2005	95,820	1,338	1,361	3	22	28	132	332	680	141	23	*3.73*	185	1,176	14.20	1.93	12.27
2006	96,016	1,512	1,541	6	13	29	161	370	814	119	29	*4.22*	209	1,332	16.05	2.18	13.87
2007	96,102	1,487	1,506	1	13	24	146	317	891	95	19	*4.13*	184	1,322	15.67	1.91	13.76
2008	95,813	1,538	1,562	4	20	35	153	345	891	90	24	*4.28*	212	1,350	16.30	2.21	14.09
2009	96,921	1,460	1,478	6	20	26	137	352	836	83	18	*4.05*	189	1,289	15.25	1.95	13.30

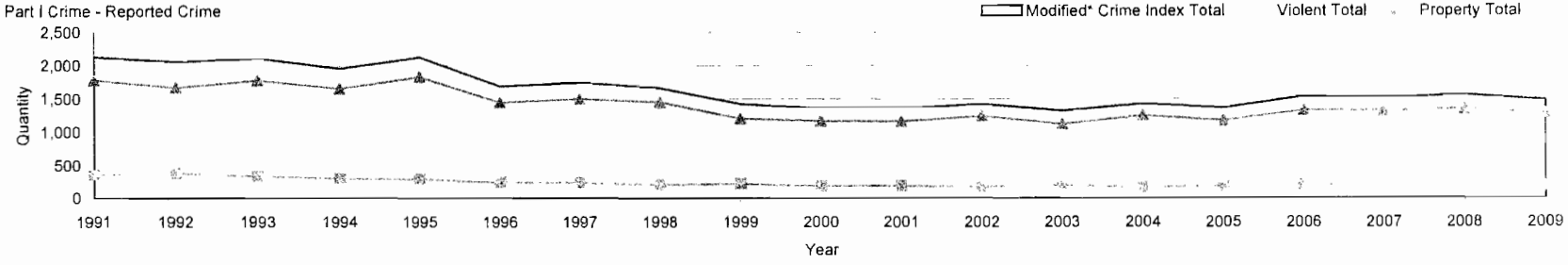

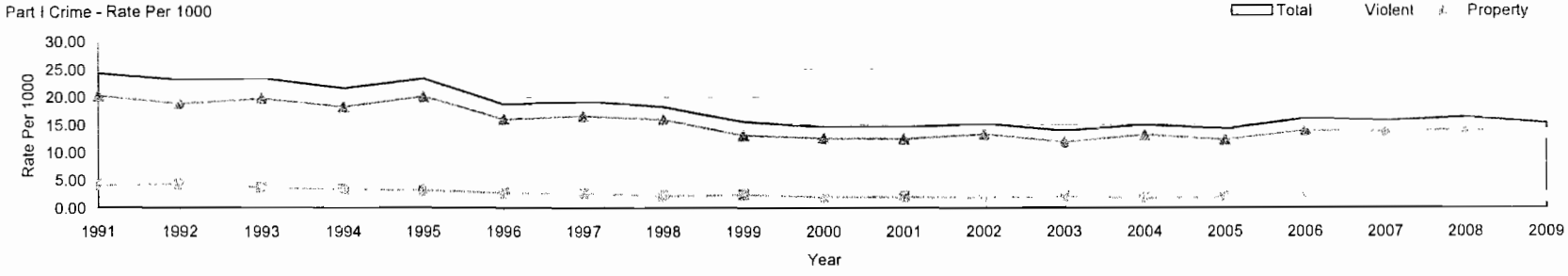

Source: Years 1991 through 2008, FBI UCR Publication; 2009 Information provided by local jurisdiction.

UCR - 2009 - 1991 Ventura County.xls
5/28/2010 11:24 AM

Ventura County Sheriff's
Crime Analysis Unit
805-477-7080

Crime in the United States
Ventura County
Part I Reported Crime

Ventura County - City of Camarillo

				Part I Crimes									Numeric		Rate Per 1000		
Year	Population	Crime Index Total	Modified* Crime Index Total	Murder and Non-negligent Manslaughter	Forcible Rape	Robbery	Aggravated Assault	Burglary	Larceny-Theft	Motor Vehicle Theft	Arson*	*Crimes Per Day*	Violent Total	Property Total	Total	Violent	Property
1991	53,392	1,720	1,732	0	11	23	74	493	939	180	12	*4.75*	108	1,624	32.44	2.02	30.42
1992	54,247	1,314	1,333	1	4	42	130	315	730	92	19	*3.65*	177	1,156	24.57	3.26	21.31
1993	55,372	1,292	1,308	0	13	41	100	263	790	85	16	*3.58*	154	1,154	23.62	2.78	20.84
1994	55,762	1,154	1,172	0	12	25	72	182	748	115	18	*3.21*	109	1,063	21.02	1.95	19.06
1995	57,019	1,642	1,650	1	8	34	73	272	1,091	163	8	*4.52*	116	1,534	28.94	2.03	26.90
1996	57,540	1,212	1,219	0	0	26	63	236	777	110	7	*3.34*	89	1,130	21.19	1.55	19.64
1997	58,243	1,277	1,285	1	9	22	90	269	802	84	8	*3.52*	122	1,163	22.06	2.09	19.97
1998	58,708	1,263	1,272	1	8	36	62	217	851	88	9	*3.48*	107	1,165	21.67	1.82	19.84
1999	60,217	1,128	1,147	3	8	18	72	230	738	59	19	*3.14*	101	1,046	19.05	1.68	17.37
2000	62,287	1,165	1,171	0	11	20	53	188	848	45	6	*3.21*	84	1,087	18.80	1.35	17.45
2001	58,138	1,204	1,225	0	9	27	66	187	835	80	21	*3.36*	102	1,123	21.07	1.75	19.32
2002	59,174	1,091	1,105	1	12	27	82	152	749	68	14	*3.03*	122	983	18.67	2.06	16.61
2003	60,500	1,175	1,218	2	10	15	70	234	774	70	43	*3.34*	97	1,121	20.13	1.60	18.53
2004	61,142	1,230	1,248	0	5	21	74	279	743	108	18	*3.42*	100	1,148	20.41	1.64	18.78
2005	62,739	1,139	1,152	1	15	30	48	259	710	76	13	*3.16*	94	1,058	18.36	1.50	16.86
2006	64,075	1,233	1,240	2	10	28	74	231	789	99	7	*3.40*	114	1,126	19.35	1.78	17.57
2007	65,601	1,156	1,165	0	8	22	64	205	794	63	9	*3.19*	94	1,071	17.76	1.43	16.33
2008	65,120	1,115	1,126	2	9	25	41	220	756	62	11	*3.08*	77	1,049	17.29	1.18	16.11
2009	66,149	1,028	1,034	0	8	28	44	165	728	55	6	*2.83*	80	954	15.63	1.21	14.42

Part I Crime - Reported Crime

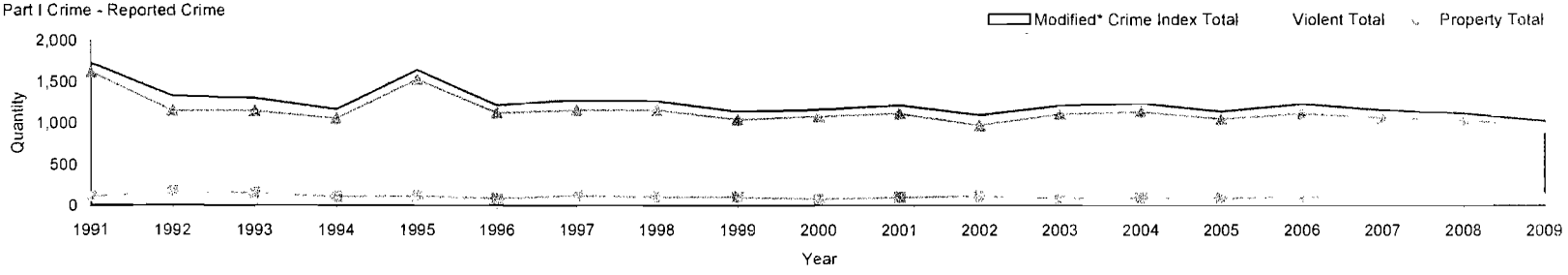

Part I Crime - Rate Per 1000

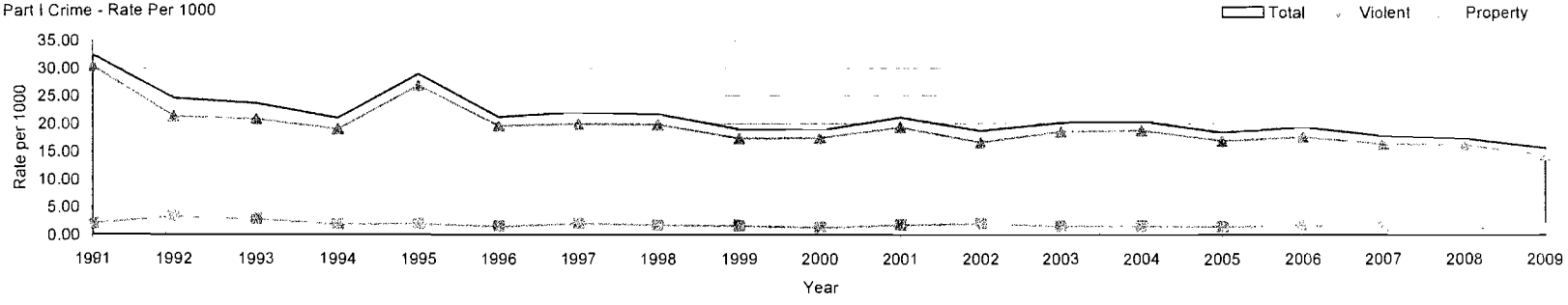

Crime source: Years 1991 through 2008, FBI UCR Publication; 2009 Information provided by local jurisdiction.

UCR - 2009 - 1991 Ventura County.xls
5/28/2010 11:24 AM

Ventura County Sheriff's
Crime Analysis Unit
805-477-7080

Crime in the United States
Ventura County
Part I Reported Crime

Ventura County - City of Fillmore

				Part I Crimes									Numeric		Rate Per 1000		
Year	Population	Crime Index Total	Modified* Crime Index Total	Murder and Non-negligent Manslaughter	Forcible Rape	Robbery	Aggravated Assault	Burglary	Larceny-Theft	Motor Vehicle Theft	Arson*	*Crimes Per Day*	Violent Total	Property Total	Total	Violent	Property
1991	12,241	390	391	1	3	5	45	120	190	26	1	*1.07*	54	337	31.94	4.41	27.53
1992	12,437	525	529	0	3	9	93	158	239	23	4	*1.45*	105	424	42.53	8.44	34.09
1993	12,435	425	431	1	7	5	74	124	182	32	6	*1.18*	87	344	34.66	7.00	27.66
1994	12,522	327	328	0	2	5	39	110	153	18	1	*0.90*	46	282	26.19	3.67	22.52
1995	12,461	335	340	1	2	3	50	92	162	25	5	*0.93*	56	284	27.29	4.49	22.79
1996	12,575	320	323	0	1	4	41	71	176	27	3	*0.88*	46	277	25.69	3.66	22.03
1997	12,728	359	363	0	1	10	33	97	206	12	4	*0.99*	44	319	28.52	3.46	25.06
1998	13,171	419	422	0	2	14	33	153	192	25	3	*1.16*	49	373	32.04	3.72	28.32
1999	13,376	245	247	0	1	10	37	56	132	9	2	*0.68*	48	199	18.47	3.59	14.88
2000	13,717	319	324	0	4	7	49	40	200	19	5	*0.89*	60	264	23.62	4.37	19.25
2001	13,897	263	266	0	3	6	28	55	152	19	3	*0.73*	37	229	19.14	2.66	16.48
2002	14,145	300	305	0	0	10	59	50	168	13	5	*0.84*	69	236	21.56	4.88	16.68
2003	14,700	290	292	2	3	7	58	57	134	29	2	*0.80*	70	222	19.86	4.76	15.10
2004	15,121	301	301	1	0	8	34	72	163	23	0	*0.82*	43	258	19.91	2.84	17.06
2005	15,222	395	401	0	0	14	49	72	239	21	6	*1.10*	63	338	26.34	4.14	22.20
2006	15,170	391	397	0	2	6	53	56	235	39	6	*1.09*	61	336	26.17	4.02	22.15
2007	15,247	358	361	1	1	8	42	51	235	20	3	*0.99*	52	309	23.68	3.41	20.27
2008	15,538	305	308	0	1	7	26	54	190	27	3	*0.84*	34	274	19.82	2.19	17.63
2009	15,639	267	267	0	2	12	18	51	171	13	0	*0.73*	32	235	17.07	2.05	15.03

Part I Crime - Reported Crimes

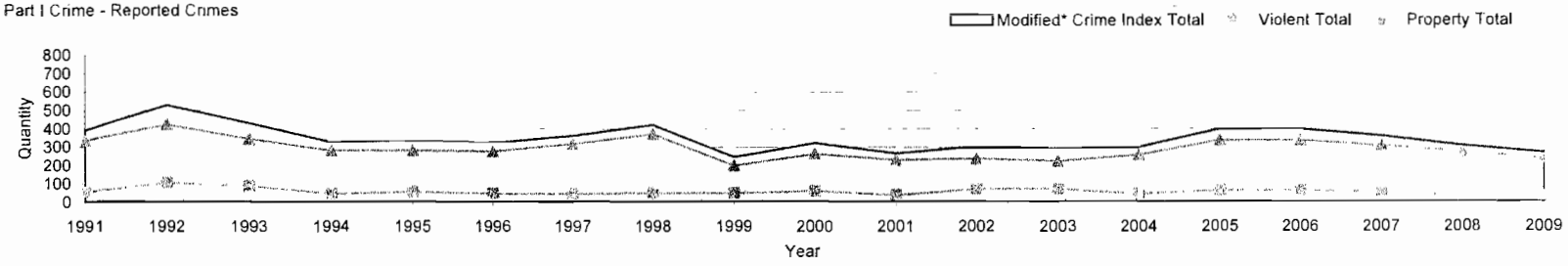

Part I Crime - Rate per 1000

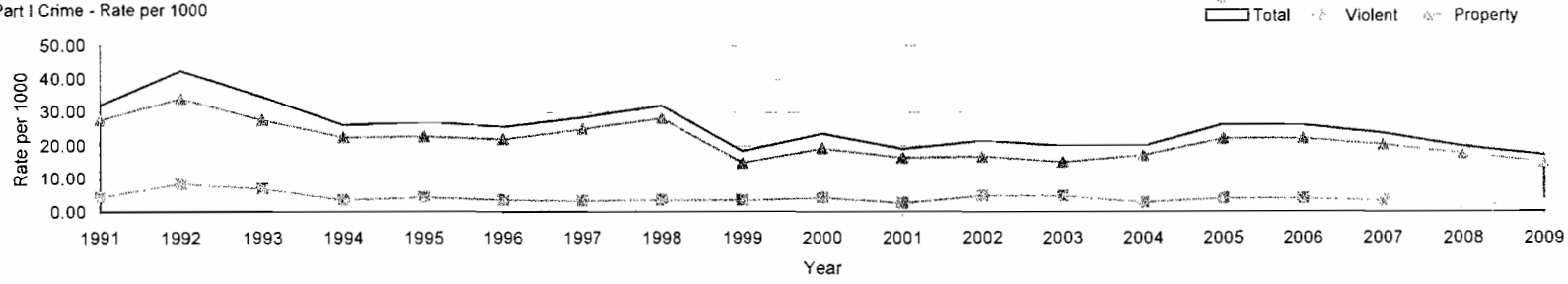

Crime source: Years 1991 through 2008, FBI UCR Publication; 2009 Information provided by local jurisdiction.

Crime in the United States
Ventura County
Part I Reported Crime

Ventura County - City of Moorpark

				Part I Crimes									Numeric		Rate Per 1000		
Year	Population	Crime Index Total	Modified* Crime Index Total	Murder and Non-negligent Manslaughter	Forcible Rape	Robbery	Aggravated Assault	Burglary	Larceny-Theft	Motor Vehicle Theft	Arson*	*Crimes Per Day*	Violent Total	Property Total	Total	Violent	Property
1991	26,025	575	585	1	6	14	54	149	305	46	10	*1.60*	75	510	22.48	2.88	19.60
1992	26,442	561	568	0	4	11	64	171	261	50	7	*1.56*	79	489	21.48	2.99	18.49
1993	27,639	511	519	1	3	12	53	159	239	44	8	*1.42*	69	450	18.78	2.50	16.28
1994	27,833	525	528	2	7	13	36	138	286	43	3	*1.45*	58	470	18.97	2.08	16.89
1995	29,163	532	538	2	3	6	51	125	288	57	6	*1.47*	62	476	18.45	2.13	16.32
1996	29,429	505	513	1	7	11	39	148	267	32	8	*1.41*	58	455	17.43	1.97	15.46
1997	29,788	499	509	0	3	9	36	120	303	28	10	*1.39*	48	461	17.09	1.61	15.48
1998	29,660	386	390	0	2	12	22	111	207	32	4	*1.07*	36	354	13.15	1.21	11.94
1999	30,430	399	405	1	2	13	37	121	185	40	6	*1.11*	53	352	13.31	1.74	11.57
2000	31,133	329	332	0	3	8	42	61	184	31	3	*0.91*	53	279	10.66	1.70	8.96
2001	31,999	309	313	1	3	6	25	52	196	26	4	*0.86*	35	278	9.78	1.09	8.69
2002	32,569	260	263	0	1	2	15	50	159	33	3	*0.72*	18	245	8.08	0.55	7.52
2003	34,940	366	368	0	3	7	32	54	240	30	2	*1.01*	42	326	10.53	1.20	9.33
2004	35,574	408	413	1	3	6	30	101	237	30	5	*1.13*	40	373	11.61	1.12	10.49
2005	35,908	402	406	2	2	9	32	91	238	28	4	*1.11*	45	361	11.31	1.25	10.05
2006	35,774	436	442	0	1	10	34	86	283	22	6	*1.21*	45	397	12.36	1.26	11.10
2007	36,150	620	622	0	4	12	25	111	432	36	2	*1.70*	41	581	17.21	1.13	16.07
2008	36,620	612	617	0	5	22	25	131	410	19	5	*1.69*	52	565	16.85	1.42	15.43
2009	37,086	550	553	0	1	25	31	119	352	22	3	*1.52*	57	496	14.91	1.54	13.37

Part I Crime - Reported Crime

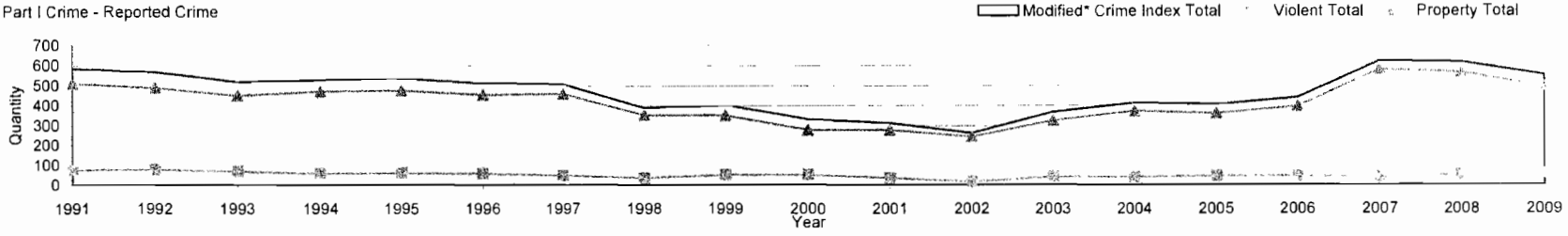

Part I Crime - Rate per 1000

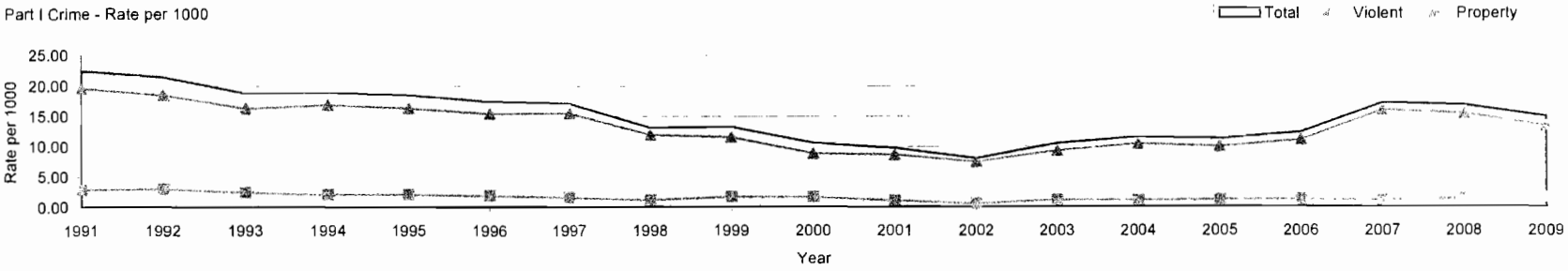

Source: Years 1991 through 2008, FBI UCR Publication; 2009 information provided by local jurisdiction.

UCR - 2009 - 1991 Ventura County.xls
5/28/2010 11:24 AM

Ventura County Sheriff's
Crime Analysis Unit
805-477-7080

Crime in the United States
Ventura County
Part I Reported Crime

Ventura County - City of Ojai

				Part I Crimes									Numeric		Rate Per 1000		
Year	Population	Crime Index Total	Modified* Crime Index Total	Murder and Non-negligent Manslaughter	Forcible Rape	Robbery	Aggravated Assault	Burglary	Larceny-Theft	Motor Vehicle Theft	Arson*	*Crimes Per Day*	Violent Total	Property Total	Total	Violent	Property
1991	7,575	344	350	1	4	6	14	76	213	30	6	*0.96*	25	325	46.20	3.30	42.90
1992	7,650	314	316	0	2	3	8	86	204	11	2	*0.87*	13	303	41.31	1.70	39.61
1993	7,650	288	291	1	0	13	14	82	153	25	3	*0.80*	28	263	38.04	3.66	34.38
1994	7,675	286	291	0	2	4	25	74	159	22	5	*0.80*	31	260	37.92	4.04	33.88
1995	7,800	312	314	0	2	6	22	76	191	15	2	*0.86*	30	284	40.26	3.85	36.41
1996	7,775	239	244	0	1	1	21	59	148	9	5	*0.67*	23	221	31.38	2.96	28.42
1997	7,825	247	247	0	3	2	14	58	163	7	0	*0.68*	19	228	31.57	2.43	29.14
1998	7,850	237	238	0	2	2	12	50	153	18	1	*0.65*	16	222	30.32	2.04	28.28
1999	7,850	221	225	0	3	1	21	44	150	2	4	*0.62*	25	200	28.66	3.18	25.48
2000	7,862	200	200	0	0	1	14	28	151	6	0	*0.55*	15	185	25.44	1.91	23.53
2001	8,008	176	177	0	2	3	15	35	115	6	1	*0.48*	20	157	22.10	2.50	19.61
2002	8,151	237	240	0	2	4	16	39	171	5	3	*0.66*	22	218	29.44	2.70	26.75
2003	8,000	219	220	0	0	4	15	37	157	6	1	*0.60*	19	201	27.50	2.38	25.13
2004	8,100	222	226	0	1	2	8	51	152	8	4	*0.62*	11	215	27.90	1.36	26.54
2005	8,153	221	222	0	0	3	15	32	160	11	1	*0.61*	18	204	27.23	2.21	25.02
2006	8,149	256	257	0	1	1	17	53	178	6	1	*0.70*	19	238	31.54	2.33	29.21
2007	8,133	263	263	0	2	3	5	41	206	6	0	*0.72*	10	253	32.34	1.23	31.11
2008	8,114	187	189	0	1	3	11	32	133	7	2	*0.52*	15	174	23.29	1.85	21.44
2009	8,157	214	216	0	3	3	11	38	157	2	2	*0.59*	17	199	26.48	2.08	24.40

Part I Crime - Reported Crime

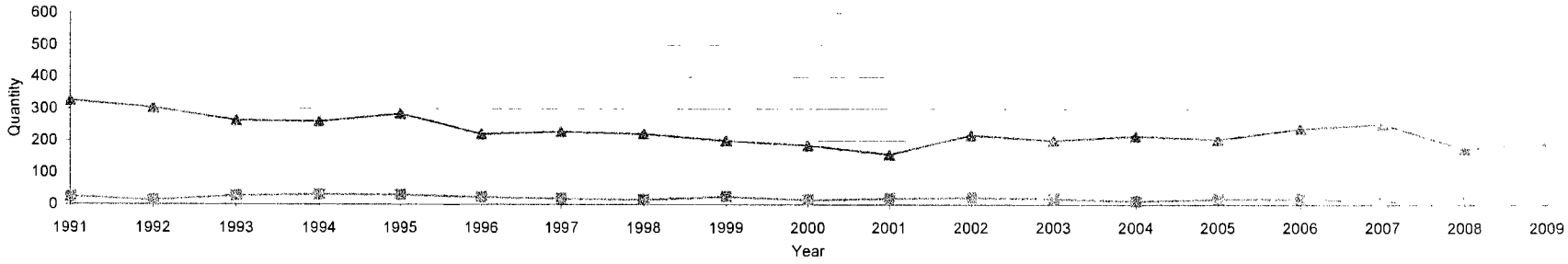

Part I Crime - Rate per 1000

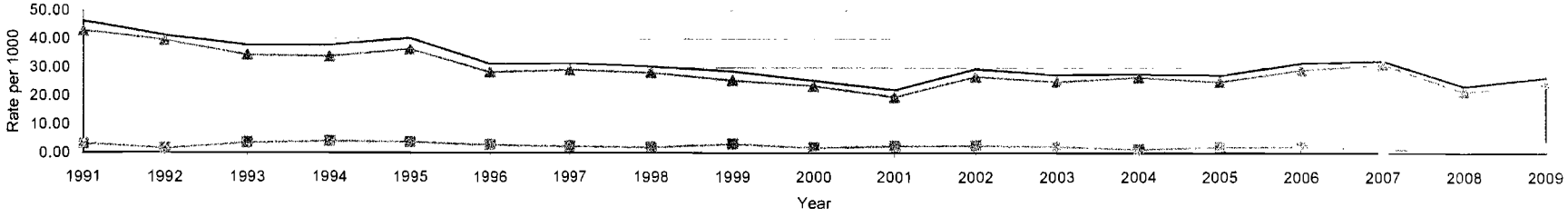

Crime in the United States
Ventura County
Part I Reported Crime

Ventura County - City of Oxnard

				Part I Crimes									Numeric		Rate Per 1000		
Year	Population	Crime Index Total	Modified* Crime Index Total	Murder and Non-negligent Manslaughter	Forcible Rape	Robbery	Aggravated Assault	Burglary	Larceny-Theft	Motor Vehicle Theft	Arson*	*Crimes Per Day*	Violent Total	Property Total	Total	Violent	Property
1991	145,178	9,808	9,859	8	74	518	1,055	2,125	5,047	981	51	*27.01*	1,655	8,204	67.91	11.40	56.51
1992	147,505	10,011	10,058	14	75	569	965	2,134	5,145	1,109	47	*27.56*	1,623	8,435	68.19	11.00	57.18
1993	146,286	8,631	8,687	16	55	464	908	1,615	4,425	1,148	56	*23.80*	1,443	7,244	59.38	9.86	49.52
1994	147,317	7,948	7,999	8	29	404	1,073	1,794	3,625	1,015	51	*21.92*	1,514	6,485	54.30	10.28	44.02
1995	146,596	7,771	7,790	11	65	419	948	1,335	4,102	891	19	*21.34*	1,443	6,347	53.14	9.84	43.30
1996	147,937	7,910	7,934	16	57	460	849	1,255	4,332	941	24	*21.74*	1,382	6,552	53.63	9.34	44.29
1997	149,746	7,618	7,646	5	61	518	470	1,238	4,370	956	28	*20.95*	1,054	6,592	51.06	7.04	44.02
1998	155,288	6,378	6,392	7	47	393	487	1,096	3,571	777	14	*17.51*	934	5,458	41.16	6.01	35.15
1999	156,887	5,907	5,921	4	37	357	452	1,029	3,461	567	14	*16.22*	850	5,071	37.74	5.42	32.32
2000	159,800	5,661	5,702	9	60	375	420	924	3,417	456	41	*15.62*	864	4,838	35.68	5.41	30.28
2001	173,524	5,250	5,298	6	38	393	375	917	3,062	459	48	*14.52*	812	4,486	30.53	4.68	25.85
2002	176,617	5,373	5,414	10	36	353	449	913	3,034	578	41	*14.83*	848	4,566	30.65	4.80	25.85
2003	181,800	5,527	5,574	22	37	352	397	975	3,156	588	47	*15.27*	808	4,766	30.66	4.44	26.22
2004	182,959	5,794	5,860	18	24	370	360	904	3,079	1,039	66	*16.05*	772	5,088	32.03	4.22	27.81
2005	188,849	5,213	5,274	19	47	386	377	941	2,681	762	61	*14.45*	829	4,445	27.93	4.39	23.54
2006	189,846	5,219	5,273	14	34	418	377	946	2,816	614	54	*14.45*	843	4,430	27.78	4.44	23.33
2007	192,997	5,122	5,189	9	33	453	350	867	2,870	540	67	*14.22*	845	4,344	26.89	4.38	22.51
2008	193,892	5,116	5,170	14	21	452	330	895	2,876	528	54	*14.16*	817	4,353	26.66	4.21	22.45
2009	197,067	4,859	4,869	13	25	384	350	704	2,929	454	10	*13.34*	772	4,097	24.71	3.92	20.79

Part I Crime- Reported Crime

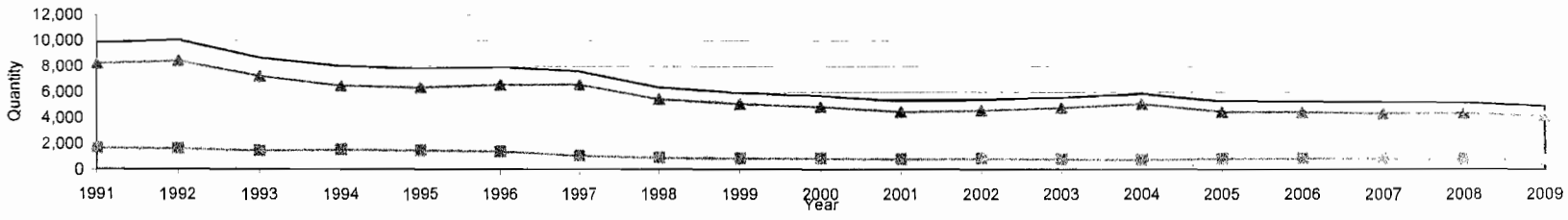

Part I Crime - Rate per 1000

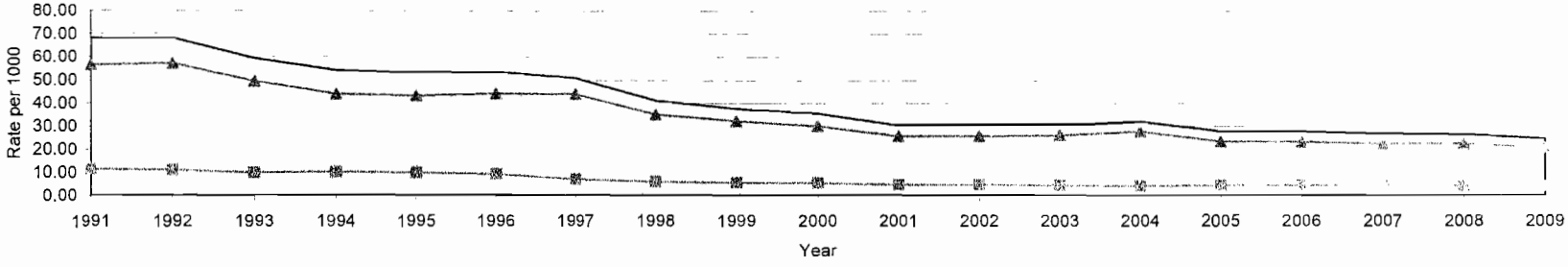

Source: Years 1991 through 2008, FBI UCR Publication; 2009 Information provided by local jurisdiction.

UCR - 2009 - 1991 Ventura County.xls
5/28/2010 11:24 AM

Ventura County Sheriff's
Crime Analysis Unit
805-477-7080

Crime in the United States
Ventura County
Part I Reported Crime

Ventura County - City of Port Hueneme

				Part I Crimes									Numeric		Rate Per 1000		
Year	Population	Crime Index Total	Modified* Crime Index Total	Murder and Non-negligent Manslaughter	Forcible Rape	Robbery	Aggravated Assault	Burglary	Larceny-Theft	Motor Vehicle Theft	Arson*	*Crimes Per Day*	Violent Total	Property Total	Total	Violent	Property
1991	20,742	978	981	0	5	37	122	261	471	82	3	*2.69*	164	817	47.30	7.91	39.39
1992	21,074	823	826	2	0	46	59	250	409	57	3	*2.26*	107	719	39.20	5.08	34.12
1993	21,421	645	650	3	3	35	71	159	302	72	5	*1.78*	112	538	30.34	5.23	25.12
1994	21,572	780	785	2	5	40	83	217	374	59	5	*2.15*	130	655	36.39	6.03	30.36
1995	23,084	751	752	0	3	38	67	160	433	50	1	*2.06*	108	644	32.58	4.68	27.90
1996	23,295	771	777	0	9	32	63	187	429	51	6	*2.13*	104	673	33.35	4.46	28.89
1997	23,579	882	886	1	7	36	65	212	482	79	4	*2.43*	109	777	37.58	4.62	32.95
1998	20,765	734	734	0	4	37	65	179	390	59	0	*2.01*	106	628	35.35	5.10	30.24
1999	20,961	578	579	0	9	32	29	137	336	35	1	*1.59*	70	509	27.62	3.34	24.28
2000	21,542	566	568	1	6	31	27	200	253	48	2	*1.56*	65	503	26.37	3.02	23.35
2001	22,251	488	490	0	8	27	35	130	248	40	2	*1.34*	70	420	22.02	3.15	18.88
2002	22,648	551	560	1	6	37	37	93	315	62	9	*1.53*	81	479	24.73	3.58	21.15
2003	21,800	548	549	0	8	33	50	136	250	71	1	*1.50*	91	458	25.18	4.17	21.01
2004	22,089	618	619	1	4	20	63	144	290	96	1	*1.70*	88	531	28.02	3.98	24.04
2005	22,445	569	571	4	3	20	66	122	282	72	2	*1.56*	93	478	25.44	4.14	21.30
2006	22,390	583	584	3	3	42	66	109	290	70	1	*1.60*	114	470	26.08	5.09	20.99
2007	22,347	491	496	1	6	17	69	95	237	66	5	*1.36*	93	403	22.20	4.16	18.03
2008	22,090	417	431	2	5	23	52	87	189	59	14	*1.18*	82	349	19.51	3.71	15.80
2009	22,171	434	440	1	7	23	50	90	224	39	6	*1.21*	81	359	19.85	3.65	16.19

Part I Crime - Reported Crime

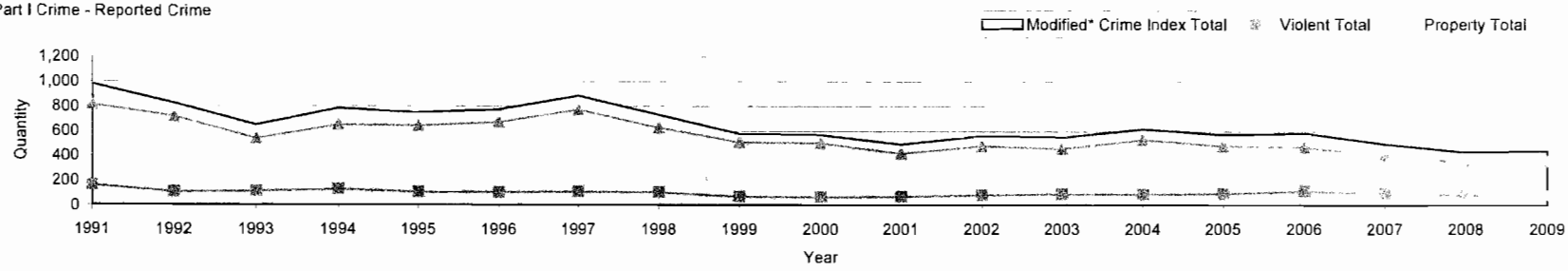

Part I Crime - Rate per 1000

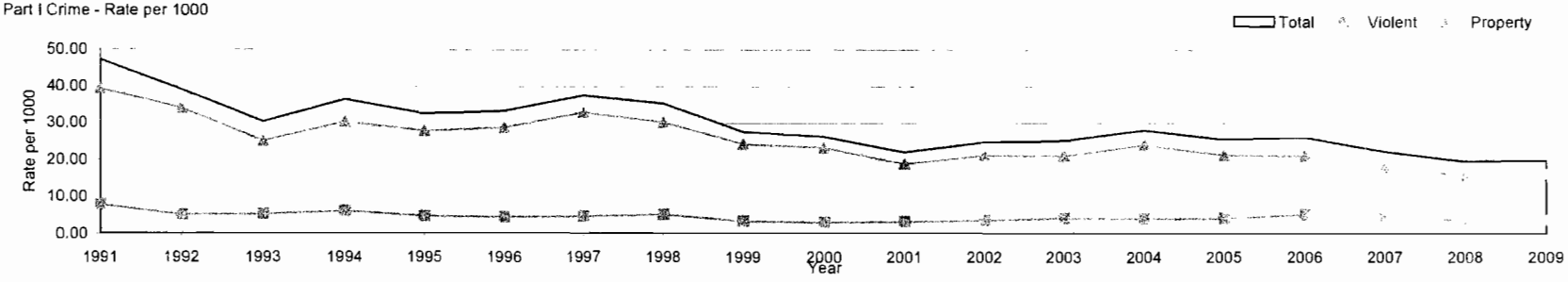

Source: Years 1991 through 2008 FBI UCR Publication, 2009 Information provided by local jurisdiction.

UCR - 2009 - 1991 Ventura County.xls
5/28/2010 11:24 AM

Ventura County Sheriff's
Crime Analysis Unit
805-477-7080

Crime in the United States
Ventura County
Part I Reported Crime

Ventura County - City of Santa Paula

				Part I Crimes									Numeric		Rate Per 1000		
Year	Population	Crime Index Total	Modified* Crime Index Total	Murder and Non-negligent Manslaughter	Forcible Rape	Robbery	Aggravated Assault	Burglary	Larceny-Theft	Motor Vehicle Theft	Arson*	*Crimes Per Day*	Violent Total	Property Total	Total	Violent	Property
1991	25,584	1,567	1,580	2	10	58	95	442	833	127	13	*4.33*	165	1,415	61.76	6.45	55.31
1992	25,994	1,586	1,594	2	5	50	99	503	848	79	8	*4.37*	156	1,438	61.32	6.00	55.32
1993	25,783	1,588	1,593	2	10	62	149	517	745	103	5	*4.36*	223	1,370	61.78	8.65	53.14
1994	25,964	1,399	1,406	3	9	42	113	307	839	86	7	*3.85*	167	1,239	54.15	6.43	47.72
1995	25,823	1,303	1,314	0	10	54	114	317	720	88	11	*3.60*	178	1,136	50.88	6.89	43.99
1996	26,059	1,283	1,288	3	6	65	78	299	730	102	5	*3.53*	152	1,136	49.43	5.83	43.59
1997	26,377	1,044	1,056	2	3	44	112	324	489	70	12	*2.89*	161	895	40.03	6.10	33.93
1998	27,219	1,118	1,124	4	4	69	145	480	334	82	6	*3.08*	222	902	41.29	8.16	33.14
1999	27,117	864	874	1	9	42	111	295	330	76	10	*2.39*	163	711	32.23	6.01	26.22
2000	27,441	744	752	3	2	37	63	279	307	53	8	*2.06*	105	647	27.40	3.83	23.58
2001	29,129	834	847	0	1	56	68	292	352	65	13	*2.32*	125	722	29.08	4.29	24.79
2002	29,648	893	901	6	4	32	55	297	426	73	8	*2.47*	97	804	30.39	3.27	27.12
2003	28,950	601	608	2	4	28	50	112	346	59	7	*1.67*	84	524	21.00	2.90	18.10
2004	29,212	730	737	1	7	12	41	154	441	74	7	*2.02*	61	676	25.23	2.09	23.14
2005	29,281	749	750	0	8	29	64	140	412	96	1	*2.05*	101	649	25.61	3.45	22.16
2006	29,109	744	749	1	5	39	51	138	408	102	5	*2.05*	96	653	25.73	3.30	22.43
2007	29,182	815	816	0	7	27	64	142	498	77	1	*2.24*	98	718	27.96	3.36	24.60
2008	29,389	887	888	1	10	47	60	130	577	62	1	*2.43*	118	770	30.22	4.02	26.20
2009	29,725	906	908	0	4	40	226	114	449	73	2	*2.49*	270	638	30.55	9.08	21.46

Part I Crime - Reported Crime

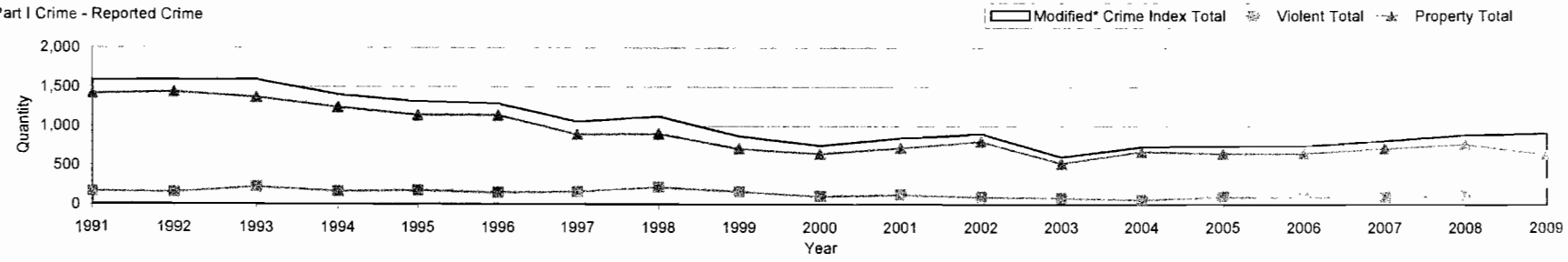

Part I Crime - Rate per 1000

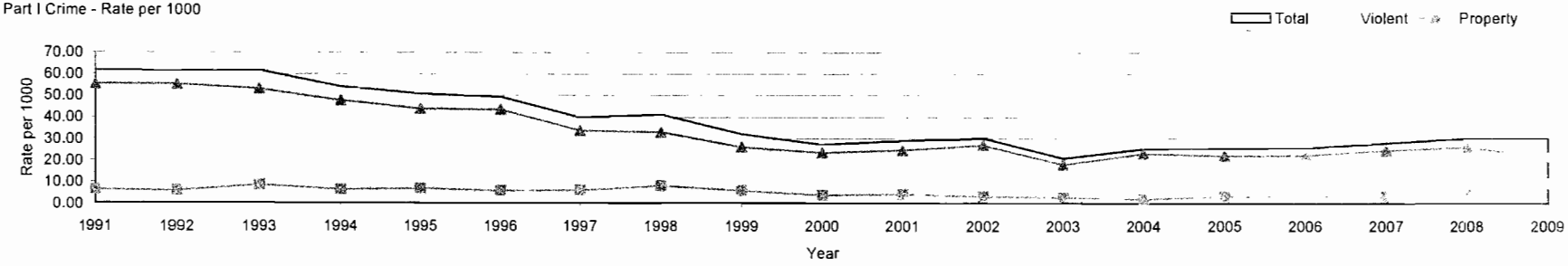

Source: Years 1991 through 2008, FBI UCR Publication; 2009 Information provided by local jurisdiction.

UCR - 2009 - 1991 Ventura County.xls
5/28/2010 11.24 AM

Ventura County Sheriff's
Crime Analysis Unit
805-477-7080

Crime in the United States
Ventura County
Part I Reported Crime

Ventura County - City of Simi Valley

				Part I Crimes									Numeric		Rate Per 1000		
Year	Population	Crime Index Total	Modified* Crime Index Total	Murder and Non-negligent Manslaughter	Forcible Rape	Robbery	Aggravated Assault	Burglary	Larceny-Theft	Motor Vehicle Theft	Arson*	*Crimes Per Day*	Violent Total	Property Total	Total	Violent	Property
1991	102,304	3,415	3,442	6	13	65	189	742	1,947	453	27	*9.43*	273	3,169	33.64	2.67	30.98
1992	103,943	3,507	3,547	2	11	76	178	760	2,034	446	40	*9.72*	267	3,280	34.12	2.57	31.56
1993	104,875	2,868	2,892	0	16	54	185	611	1,632	370	24	*7.92*	255	2,637	27.58	2.43	25.14
1994	105,614	3,120	3,153	1	9	39	169	651	1,833	418	33	*8.64*	218	2,935	29.85	2.06	27.79
1995	107,486	2,908	2,941	4	12	57	123	626	1,759	327	33	*8.06*	196	2,745	27.36	1.82	25.54
1996	108,469	2,401	2,435	1	12	38	105	460	1,532	253	34	*6.67*	156	2,279	22.45	1.44	21.01
1997	109,795	2,147	2,172	5	15	48	115	503	1,257	204	25	*5.95*	183	1,989	19.78	1.67	18.12
1998	110,005	1,788	1,804	2	13	32	113	417	1,055	156	16	*4.94*	160	1,644	16.40	1.45	14.94
1999	112,081	1,647	1,699	0	11	24	81	383	987	161	52	*4.65*	116	1,583	15.16	1.03	14.12
2000	116,751	1,683	1,704	1	13	45	75	389	1,036	124	21	*4.67*	134	1,570	14.60	1.15	13.45
2001	113,420	1,746	1,759	6	11	37	99	361	1,040	192	13	*4.82*	153	1,606	15.51	1.35	14.16
2002	115,442	1,756	1,776	0	7	26	105	355	1,100	163	20	*4.87*	138	1,638	15.38	1.20	14.19
2003	117,700	2,039	2,061	2	16	45	102	466	1,203	205	22	*5.65*	165	1,896	17.51	1.40	16.11
2004	118,466	2,370	2,400	3	15	35	128	512	1,477	200	30	*6.58*	181	2,219	20.26	1.53	18.73
2005	121,427	2,487	2,509	0	17	47	108	583	1,515	217	22	*6.87*	172	2,337	20.66	1.42	19.25
2006	122,612	2,259	2,281	3	21	58	117	425	1,475	160	22	*6.25*	199	2,082	18.60	1.62	16.98
2007	124,524	2,564	2,573	2	20	63	96	432	1,729	222	9	*7.05*	181	2,392	20.66	1.45	19.21
2008	125,002	2,168	2,191	4	13	59	107	403	1,437	145	23	*6.00*	183	2,008	17.53	1.46	16.06
2009	125,814	2,158	2,174	2	10	51	94	378	1,509	114	16	*5.96*	157	2,017	17.28	1.25	16.03

Part I Crime - Reported Crime

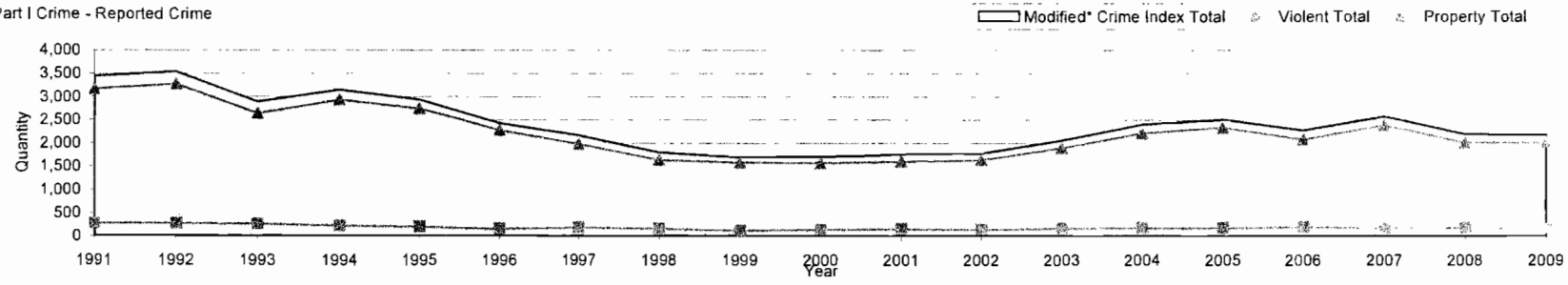

Part I Crime - Rate per 1000

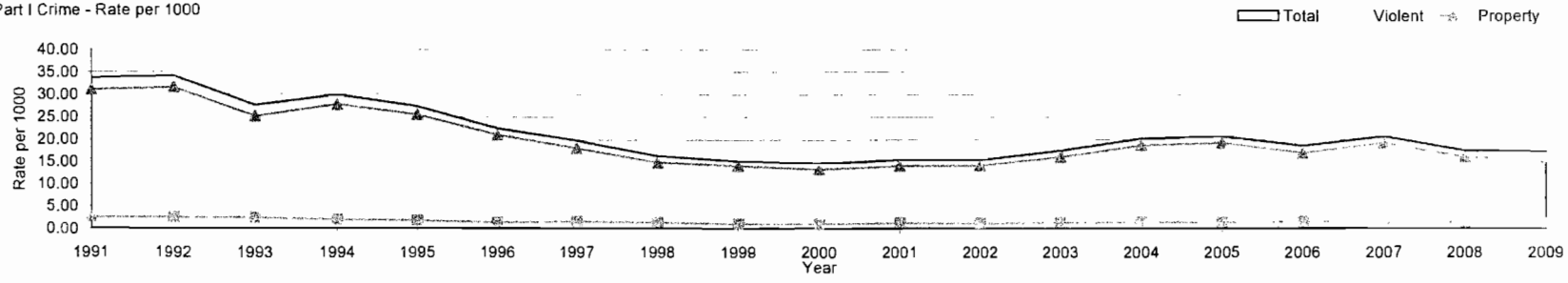

Source: Years 1991 through 2008, FBI UCR Publication; 2009 Information provided by local jurisdiction.

UCR - 2009 - 1991 Ventura County.xls
5/28/2010 11:24 AM

Ventura County Sheriff's
Crime Analysis Unit
805-477-7080

Crime in the United States
Ventura County
Part I Reported Crime

Ventura County - City of Thousand Oaks

				Part I Crimes									Numeric		Rate Per 1000		
Year	Population	Crime Index Total	Modified* Crime Index Total	Murder and Non-negligent Manslaughter	Forcible Rape	Robbery	Aggravated Assault	Burglary	Larceny-Theft	Motor Vehicle Theft	Arson*	*Crimes Per Day*	Violent Total	Property Total	Total	Violent	Property
1991	106,525	3,323	3,378	1	19	78	185	982	1,725	333	55	*9.25*	283	3,095	31.71	2.66	29.05
1992	108,232	3,407	3,447	1	17	79	307	786	1,865	352	40	*9.44*	404	3,043	31.85	3.73	28.12
1993	108,621	3,226	3,276	3	22	65	251	649	1,892	344	50	*8.98*	341	2,935	30.16	3.14	27.02
1994	109,386	2,911	2,934	1	18	60	207	496	1,801	328	23	*8.04*	286	2,648	26.82	2.61	24.21
1995	111,539	2,747	2,772	0	23	59	154	447	1,755	309	25	*7.59*	236	2,536	24.85	2.12	22.74
1996	112,559	2,547	2,619	3	9	64	156	447	1,616	252	72	*7.18*	232	2,387	23.27	2.06	21.21
1997	113,935	2,211	2,237	1	16	36	133	412	1,409	204	26	*6.13*	186	2,051	19.63	1.63	18.00
1998	116,580	1,997	2,012	0	15	32	95	449	1,253	153	15	*5.51*	142	1,870	17.26	1.22	16.04
1999	118,916	1,831	1,849	2	10	39	105	369	1,177	129	18	*5.07*	156	1,693	15.55	1.31	14.24
2000	121,805	1,940	1,964	3	23	37	120	326	1,286	145	24	*5.38*	183	1,781	16.12	1.50	14.62
2001	119,179	1,888	1,908	1	10	33	130	308	1,276	130	20	*5.23*	174	1,734	16.01	1.46	14.55
2002	121,304	2,030	2,054	0	18	35	105	364	1,359	149	24	*5.63*	158	1,896	16.93	1.30	15.63
2003	124,000	1,993	2,022	1	12	39	150	332	1,318	141	29	*5.54*	202	1,820	16.31	1.63	14.68
2004	125,625	1,989	2,012	0	16	36	113	333	1,304	187	23	*5.51*	165	1,847	16.02	1.31	14.70
2005	127,112	1,958	1,976	2	13	56	103	379	1,289	116	18	*5.41*	174	1,802	15.55	1.37	14.18
2006	127,545	1,976	1,993	0	13	41	128	367	1,296	131	17	*5.46*	182	1,811	15.63	1.43	14.20
2007	127,739	2,088	2,102	2	19	38	87	424	1,407	111	14	*5.76*	146	1,956	16.46	1.14	15.31
2008	127,984	1,917	1,934	2	16	37	93	308	1,367	94	17	*5.30*	148	1,786	15.11	1.16	13.95
2009	128,564	1,957	1,983	2	19	40	103	323	1,386	84	26	*5.43*	164	1,819	15.42	1.28	14.15

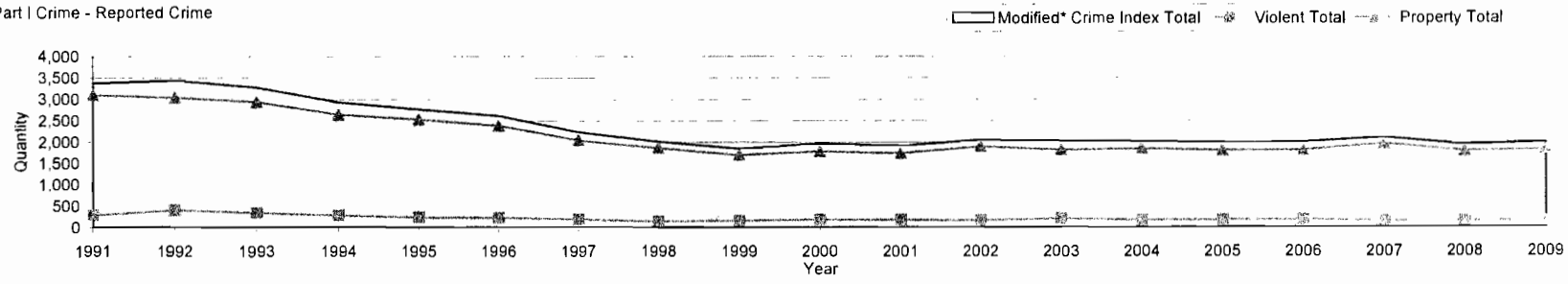

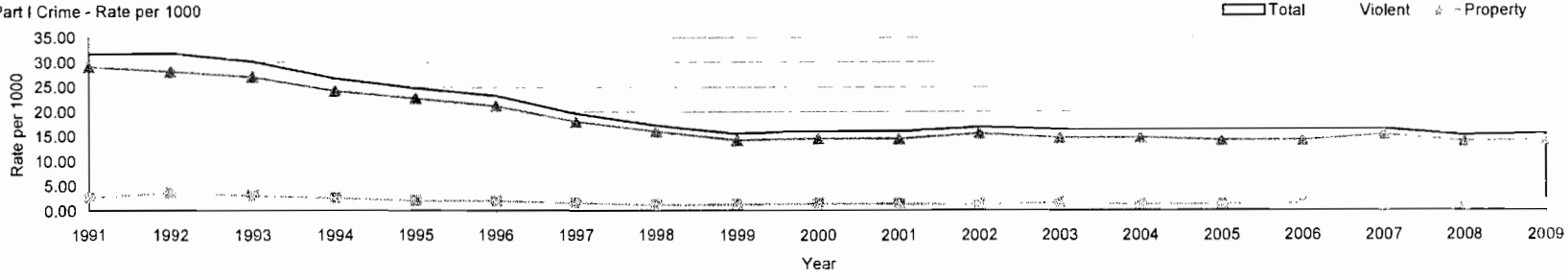

Crime source: Years 1991 through 2008, FBI UCR Publication; 2009 Information provided by local jurisdiction.

UCR - 2009 - 1991 Ventura County.xls
5/28/2010 11:24 AM

Ventura County Sheriff's
Crime Analysis Unit
805-477-7080

Crime in the United States
Ventura County
Part I Reported Crime

Ventura County - City of Ventura

				Part I Crimes									Numeric		Rate Per 1000		
Year	Population	Crime Index Total	Modified* Crime Index Total	Murder and Non-negligent Manslaughter	Forcible Rape	Robbery	Aggravated Assault	Burglary	Larceny-Theft	Motor Vehicle Theft	Arson*	*Crimes Per Day*	Violent Total	Property Total	Total	Violent	Property
1991	93,153	5,554	5,606	6	42	145	225	1,273	3,395	468	52	*15.36*	418	5,188	60.18	4.49	55.69
1992	94,646	5,381	5,434	4	35	187	226	1,360	3,191	378	53	*14.89*	452	4,982	57.41	4.78	52.64
1993	95,614	5,012	5,069	9	29	139	218	1,271	2,979	367	57	*13.89*	395	4,674	53.02	4.13	48.88
1994	96,288	5,283	5,323	5	23	141	259	1,289	3,135	431	40	*14.58*	428	4,895	55.28	4.44	50.84
1995	96,772	4,592	4,616	1	25	119	182	1,139	2,719	407	24	*12.65*	327	4,289	47.70	3.38	44.32
1996	97,657	4,111	4,147	6	26	148	227	952	2,355	397	36	*11.36*	407	3,740	42.46	4.17	38.30
1997	98,851	3,813	3,884	4	32	112	232	977	2,156	300	71	*10.64*	380	3,504	39.29	3.84	35.45
1998	101,652	3,828	3,855	5	38	125	168	818	2,366	308	27	*10.56*	336	3,519	37.92	3.31	34.62
1999	99,807	2,989	3,022	3	19	94	218	649	1,795	211	33	*8.28*	334	2,688	30.28	3.35	26.93
2000	100,916	3,349	3,373	3	18	92	230	646	2,164	196	24	*9.24*	343	3,030	33.42	3.40	30.02
2001	101,700	3,357	3,370	2	28	91	160	565	2,280	231	13	*9.23*	281	3,089	33.14	2.76	30.37
2002	102,832	3,648	3,657	2	30	90	164	621	2,478	263	9	*10.02*	286	3,371	35.56	2.78	32.78
2003	104,407	4,229	4,244	3	21	96	141	764	2,855	349	15	*11.63*	261	3,983	40.65	2.50	38.15
2004	105,096	4,179	4,194	3	18	94	144	743	2,758	419	15	*11.49*	259	3,935	39.91	2.46	37.44
2005	105,709	4,208	4,226	1	19	107	170	815	2,695	401	18	*11.58*	297	3,929	39.98	2.81	37.17
2006	106,629	4,021	4,034	1	24	130	180	730	2,604	352	13	*11.05*	335	3,699	37.83	3.14	34.69
2007	107,490	4,195	4,222	1	27	151	189	746	2,733	348	27	*11.57*	368	3,854	39.28	3.42	35.85
2008	107,705	3,685	3,696	2	23	156	216	669	2,387	232	11	*10.13*	397	3,299	34.32	3.69	30.63
2009	108,787	3,436	3,459	5	18	125	220	615	2,276	177	23	*9.48*	368	3,091	31.80	3.38	28.41

Part I Crime - Reported Crime

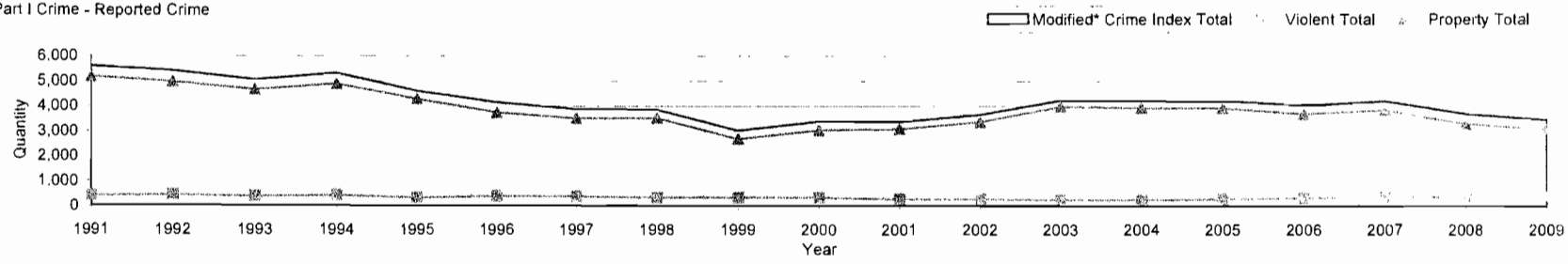

Part I Crime - Rate per 1000

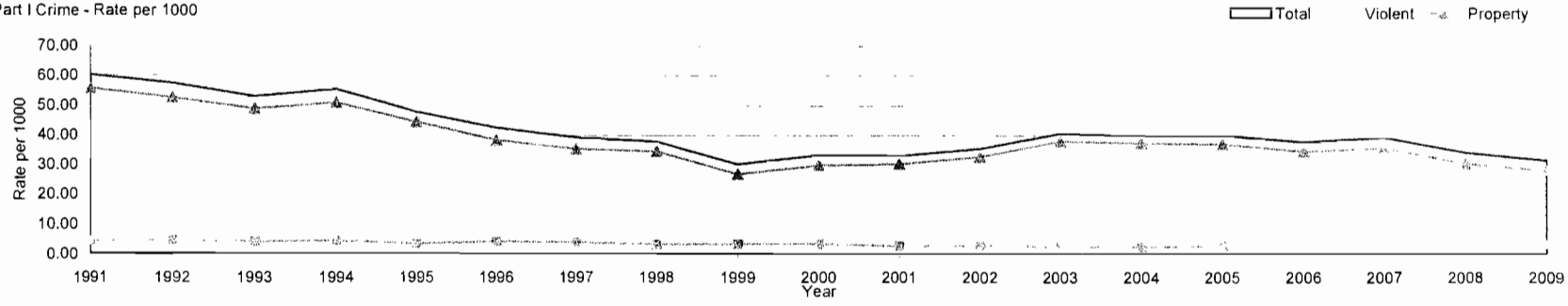

Source: Years 1991 through 2008, FBI UCR Publication; 2009 Information provided by local jurisdiction.

UCR - 2009 - 1991 Ventura County.xls
5/28/2010 11:24 AM

Ventura County Sheriff's
Crime Analysis Unit
805-477-7080